

V:\01609\Active\160950536\planning\drawing\MXD\Line\_9B\_Mapbook\160950536\_Line\_9B\_Mapbook\_Z1B\_20130411.mxd  
Revised: 2013-04-22 By: searles



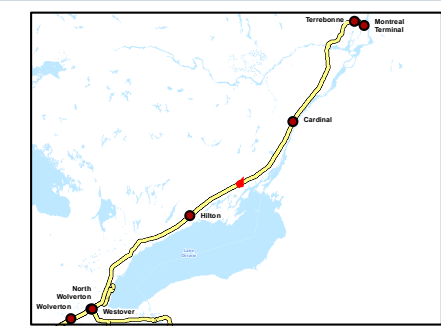
**Notes**

1. Coordinate System: NAD 1983 UTM Zone 18N.
2. Base features produced under license with the Ontario Ministry of Natural Resources © Queen's Printer for Ontario, 2011.
3. Orthoimagery © Enbridge Pipelines Inc, 2006.

April, 2013  
160950536



Road	Property Boundary	Densitometer Site	Enbridge Pipelines
Highway	Pump Station Property Boundary	Pump Station	Line 9
Watercourse	Unevaluated Wetland	Existing Valve Location	Line 9 kilometre post
Waterbody	Provincially Significant Wetland	Line 9 mile post	
Active Railway	Other/Locally Significant Wetland		
Abandoned/Historical Railway	ANSI, Earth Science		
	ANSI, Life Science		



Client/Project  
Enbridge Pipelines Inc.

---

Sheet No.  
85

---

Title  
**Line 9B  
Reversal Project**





V:\01609\Active\160950536\planning\drawing\MXD\Line\_9B\_Mapbook\160950536\_Line\_9B\_Mapbook\_Z1B\_20130411.mxd  
 Revised: 2013-04-22 By: searles

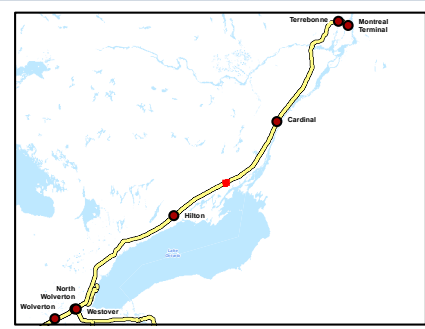
**Notes**

1. Coordinate System: NAD 1983 UTM Zone 18N.
2. Base features produced under license with the Ontario Ministry of Natural Resources © Queen's Printer for Ontario, 2011.
3. Orthoimagery © Enbridge Pipelines Inc, 2006.

April, 2013  
160950536



Road	Property Boundary	Densitometer Site	Enbridge Pipelines
Highway	Pump Station Property Boundary	Pump Station	Line 9
Watercourse	Unevaluated Wetland	Existing Valve Location	
Waterbody	Provincially Significant Wetland	Line 9 kilometre post	
Active Railway	Other/Locally Significant Wetland	Line 9 mile post	
Abandoned/Historical Railway	ANSI, Earth Science		
	ANSI, Life Science		



Client/Project  
Enbridge Pipelines Inc.

---

Sheet No.  
86

---

Title  
**Line 9B Reversal Project**





V:\01609\Active\160950536\planning\drawing\MXD\Line\_9B\_Mapbook\160950536\_Line\_9B\_Mapbook\_Z1B\_20130411.mxd  
Revised: 2013-04-22 By: searles



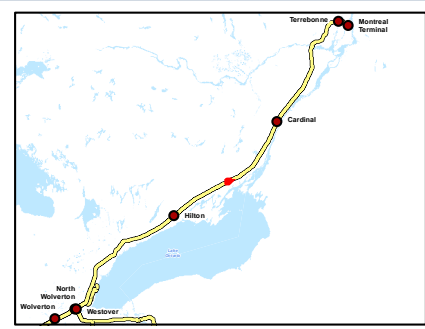
**Notes**

1. Coordinate System: NAD 1983 UTM Zone 18N.
2. Base features produced under license with the Ontario Ministry of Natural Resources © Queen's Printer for Ontario, 2011.
3. Orthomagey © Enbridge Pipelines Inc, 2006.

April, 2013  
160950536



Road	Property Boundary	Densitometer Site	Enbridge Pipelines
Highway	Pump Station Property Boundary	Pump Station	Line 9
Watercourse	Unevaluated Wetland	Existing Valve Location	
Waterbody	Provincially Significant Wetland	Line 9 kilometre post	
Active Railway	Other/Locally Significant Wetland	Line 9 mile post	
Abandoned/Historical Railway	ANSI, Earth Science		
	ANSI, Life Science		



Client/Project  
Enbridge Pipelines Inc.

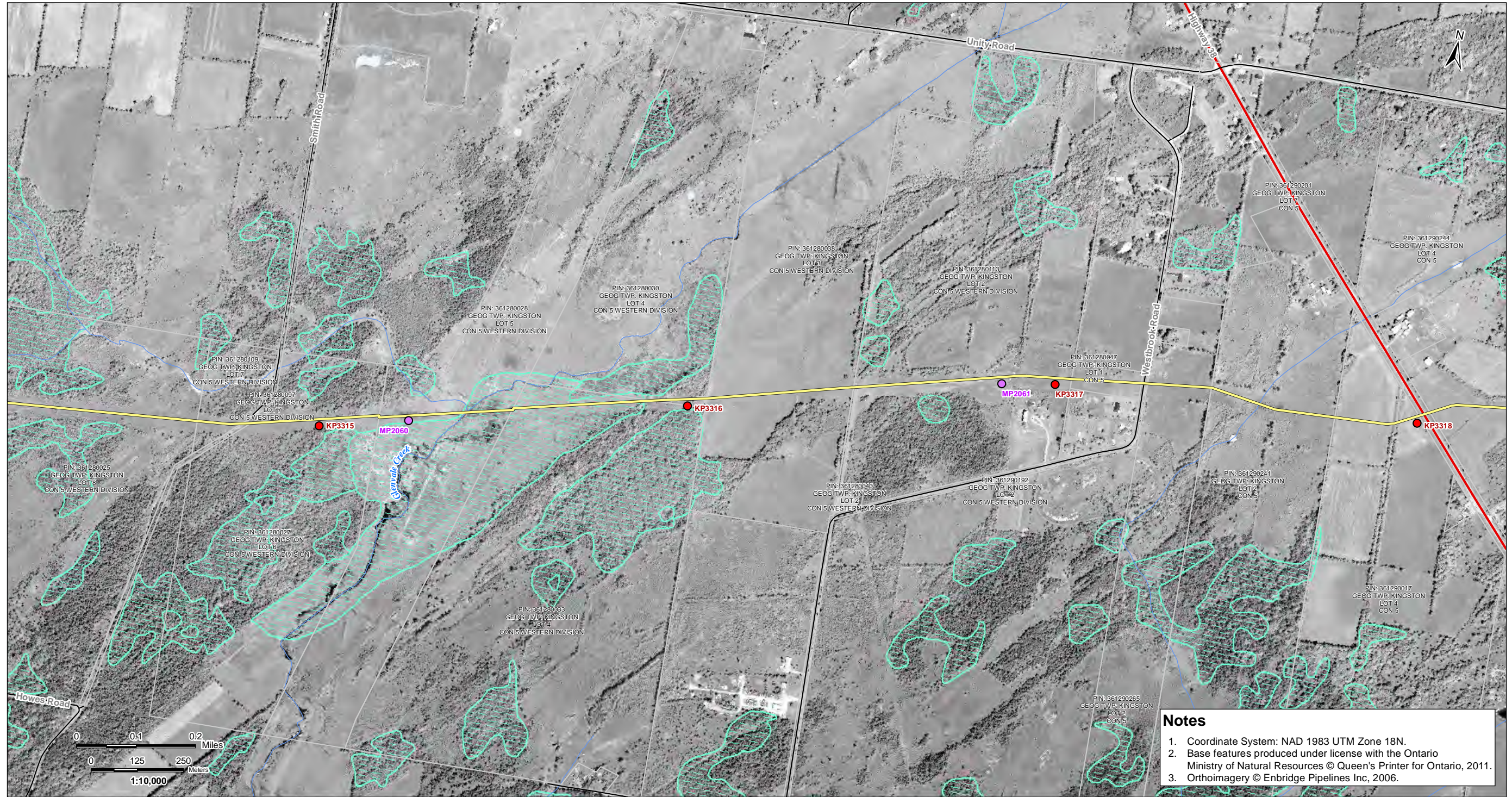
---

Sheet No.  
87

---

Title  
**Line 9B  
Reversal Project**





**Notes**

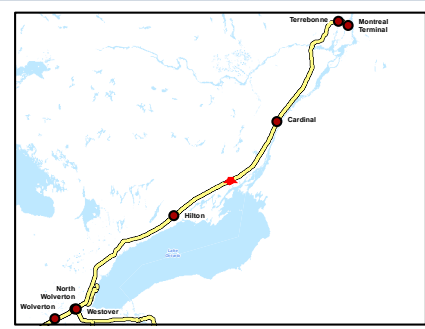
1. Coordinate System: NAD 1983 UTM Zone 18N.
2. Base features produced under license with the Ontario Ministry of Natural Resources © Queen's Printer for Ontario, 2011.
3. Orthoimagery © Enbridge Pipelines Inc, 2006.

V:\01609\Active\160950536\planning\drawing\MXD\Line\_9B\_Mapbook\160950536\_Line\_9B\_Mapbook\_Z18\_20130411.mxd  
 Revised: 2013-04-22 By: searles

April, 2013  
160950536



Legend	
	Road
	Highway
	Watercourse
	Waterbody
	Active Railway
	Abandoned/Historical Railway
	Property Boundary
	Pump Station Property Boundary
	Unevaluated Wetland
	Provincially Significant Wetland
	Other/Locally Significant Wetland
	ANSI, Earth Science
	ANSI, Life Science
	Densitometer Site
	Pump Station
	Existing Valve Location
	Line 9 kilometre post
	Line 9 mile post
	Enbridge Pipelines Line 9



Client/Project  
Enbridge Pipelines Inc.

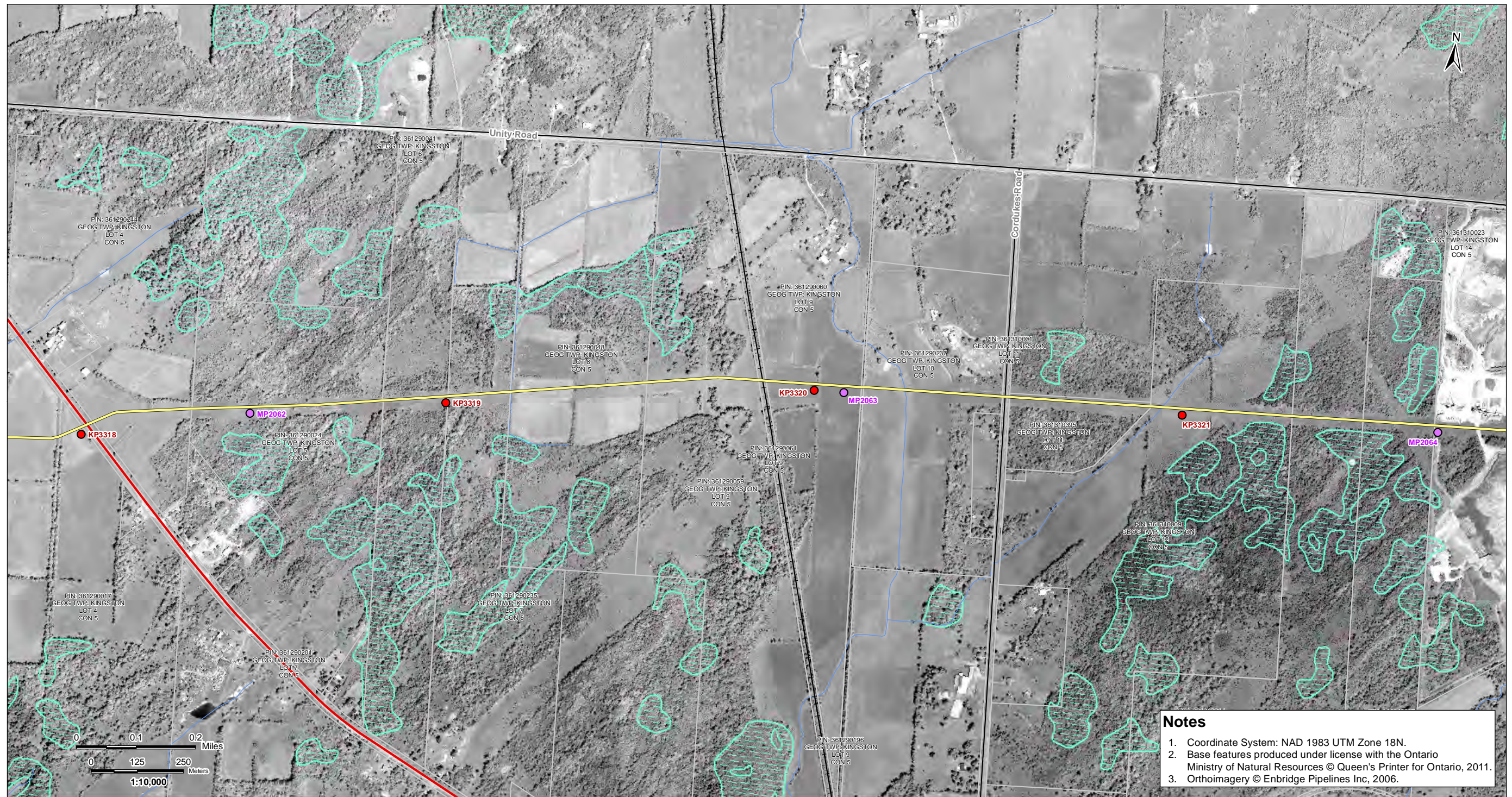
---

Sheet No.  
88

---

Title  
**Line 9B  
Reversal Project**





V:\01609\Active\160950536\planning\drawing\MXD\Line\_9B\_Mapbook\160950536\_Line\_9B\_Mapbook\_Z18\_20130411.mxd  
Revised: 2013-04-22 By: searles

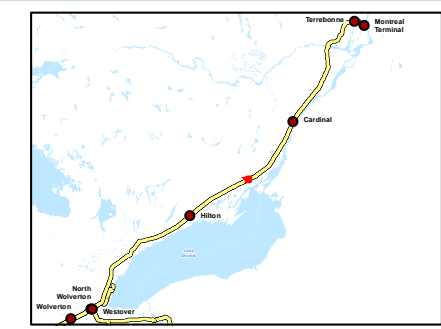
**Notes**

1. Coordinate System: NAD 1983 UTM Zone 18N.
2. Base features produced under license with the Ontario Ministry of Natural Resources © Queen's Printer for Ontario, 2011.
3. Orthoimagery © Enbridge Pipelines Inc, 2006.

April, 2013  
160950536



Road	Property Boundary	Densitometer Site	Enbridge Pipelines
Highway	Pump Station Property Boundary	Pump Station	Line 9
Watercourse	Unevaluated Wetland	Existing Valve Location	
Waterbody	Provincially Significant Wetland	Line 9 kilometre post	
Active Railway	Other/Locally Significant Wetland	Line 9 mile post	
Abandoned/Historical Railway	ANSI, Earth Science		
	ANSI, Life Science		



Client/Project  
Enbridge Pipelines Inc.

---

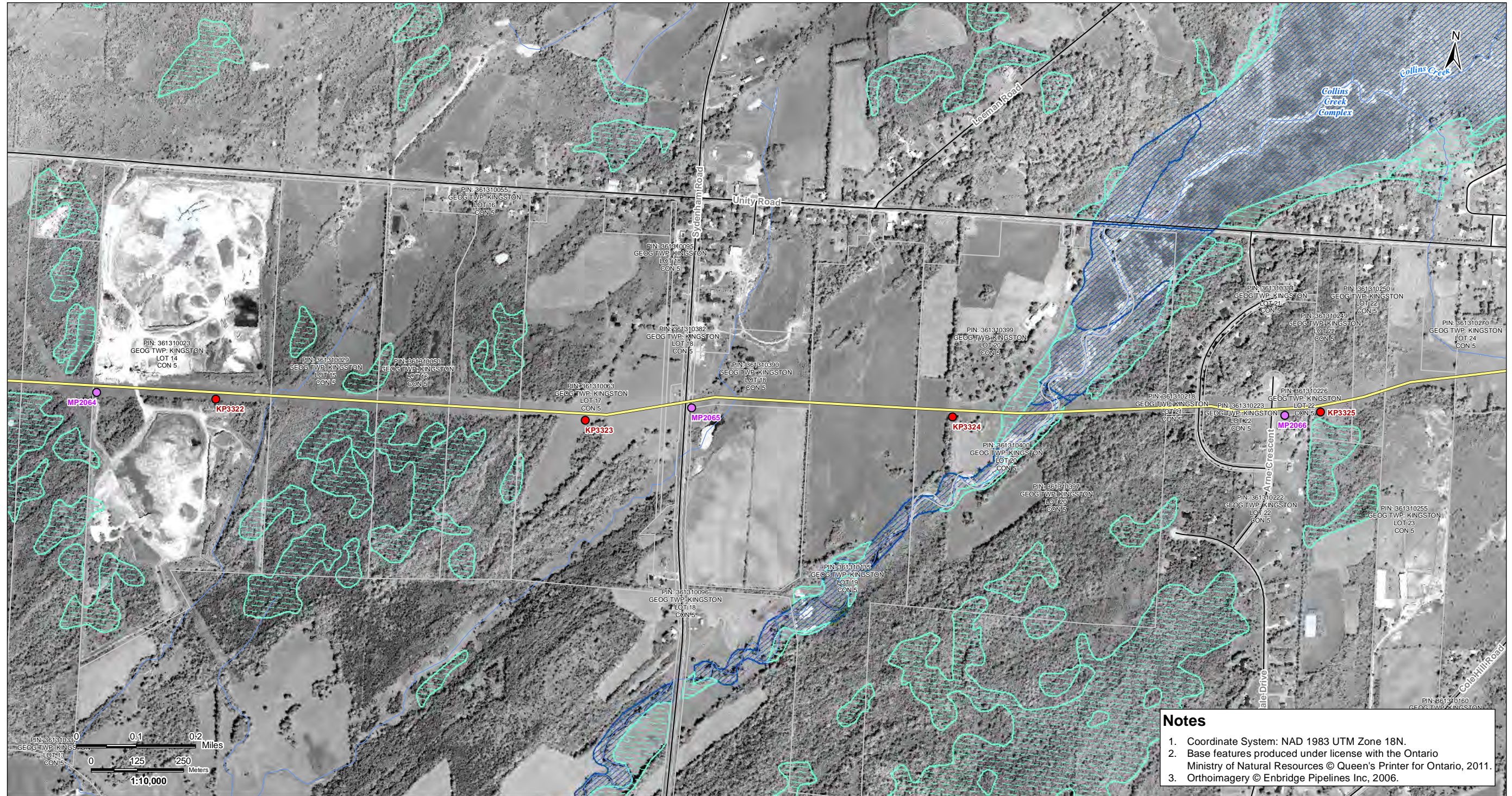
Sheet No.  
89

---

Title  
**Line 9B  
Reversal Project**



V:\01609\Active\160950536\planning\drawing\MXD\Line\_9B\_Mapbook\160950536\_Line\_9B\_Mapbook\_Z1B\_20130411.mxd  
Revised: 2013-04-22 By: searles



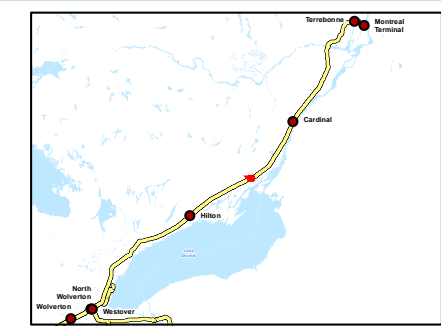
**Notes**

1. Coordinate System: NAD 1983 UTM Zone 18N.
2. Base features produced under license with the Ontario Ministry of Natural Resources © Queen's Printer for Ontario, 2011.
3. Orthoimagery © Enbridge Pipelines Inc, 2006.

April, 2013  
160950536



Road	Property Boundary	Densitometer Site	Enbridge Pipelines
Highway	Pump Station Property Boundary	Pump Station	Line 9
Watercourse	Unevaluated Wetland	Existing Valve Location	
Waterbody	Provincially Significant Wetland	Line 9 kilometre post	
Active Railway	Other/Locally Significant Wetland	Line 9 mile post	
Abandoned/Historical Railway	ANSI, Earth Science		
	ANSI, Life Science		



Client/Project  
Enbridge Pipelines Inc.

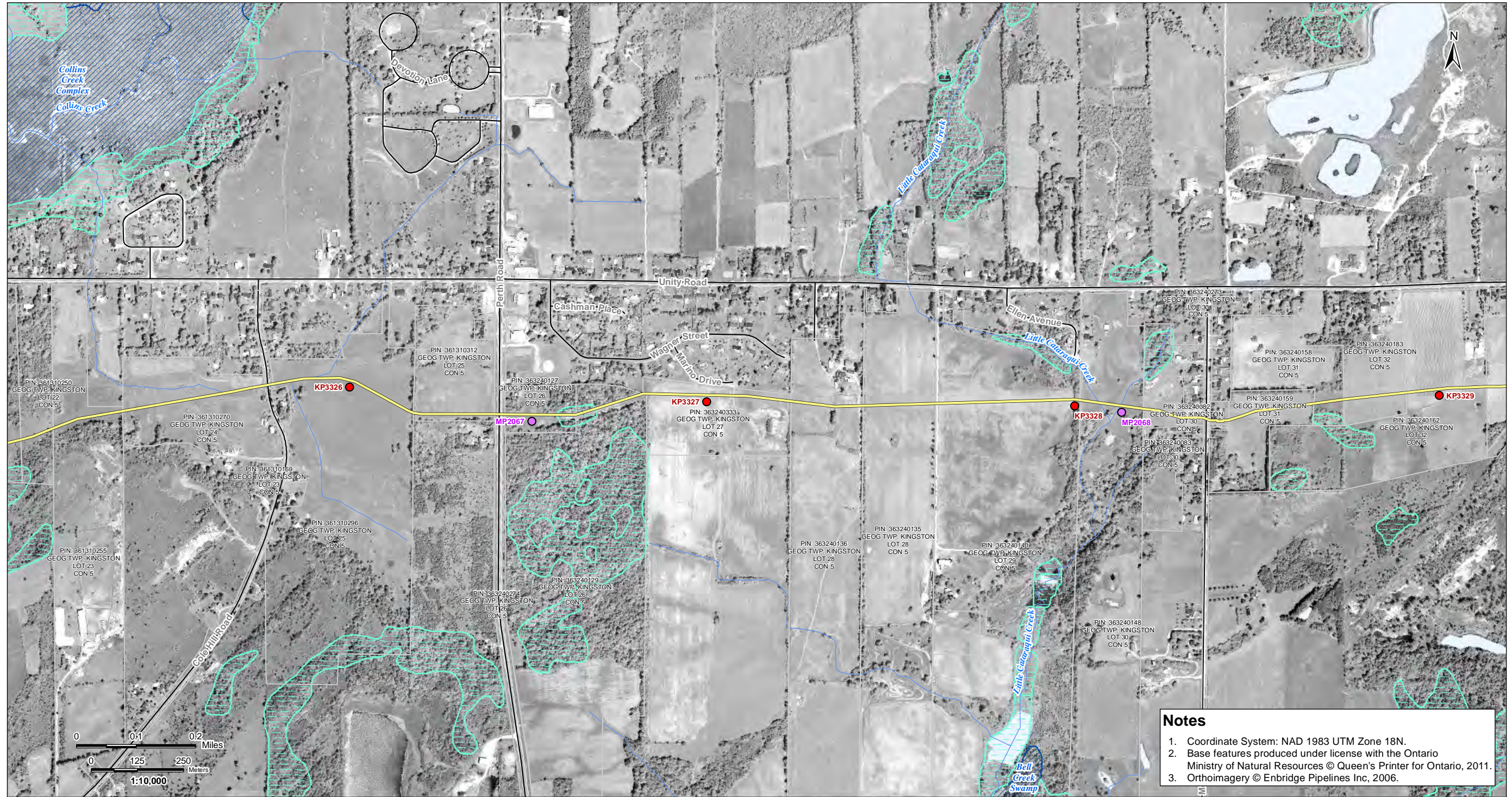
---

Sheet No.  
90


---

Title  
**Line 9B  
Reversal Project**





V:\01609\Active\160950536\planning\drawing\MXD\Line\_9B\_Mapbook\160950536\_Line\_9B\_Mapbook\_Z1B\_20130411.mxd  
 Revised: 2013-04-22 By: searles



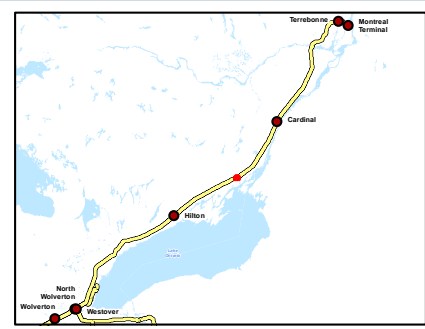
**Notes**

1. Coordinate System: NAD 1983 UTM Zone 18N.
2. Base features produced under license with the Ontario Ministry of Natural Resources © Queen's Printer for Ontario, 2011.
3. Orthoimagery © Enbridge Pipelines Inc, 2006.

April, 2013  
160950536



Road	Property Boundary	Densitometer Site	Enbridge Pipelines
Highway	Pump Station Property Boundary	Pump Station	Line 9
Watercourse	Unevaluated Wetland	Existing Valve Location	
Waterbody	Provincially Significant Wetland	Line 9 kilometre post	
Active Railway	Other/Locally Significant Wetland	Line 9 mile post	
Abandoned/Historical Railway	ANSI, Earth Science		
	ANSI, Life Science		



Client/Project  
Enbridge Pipelines Inc.

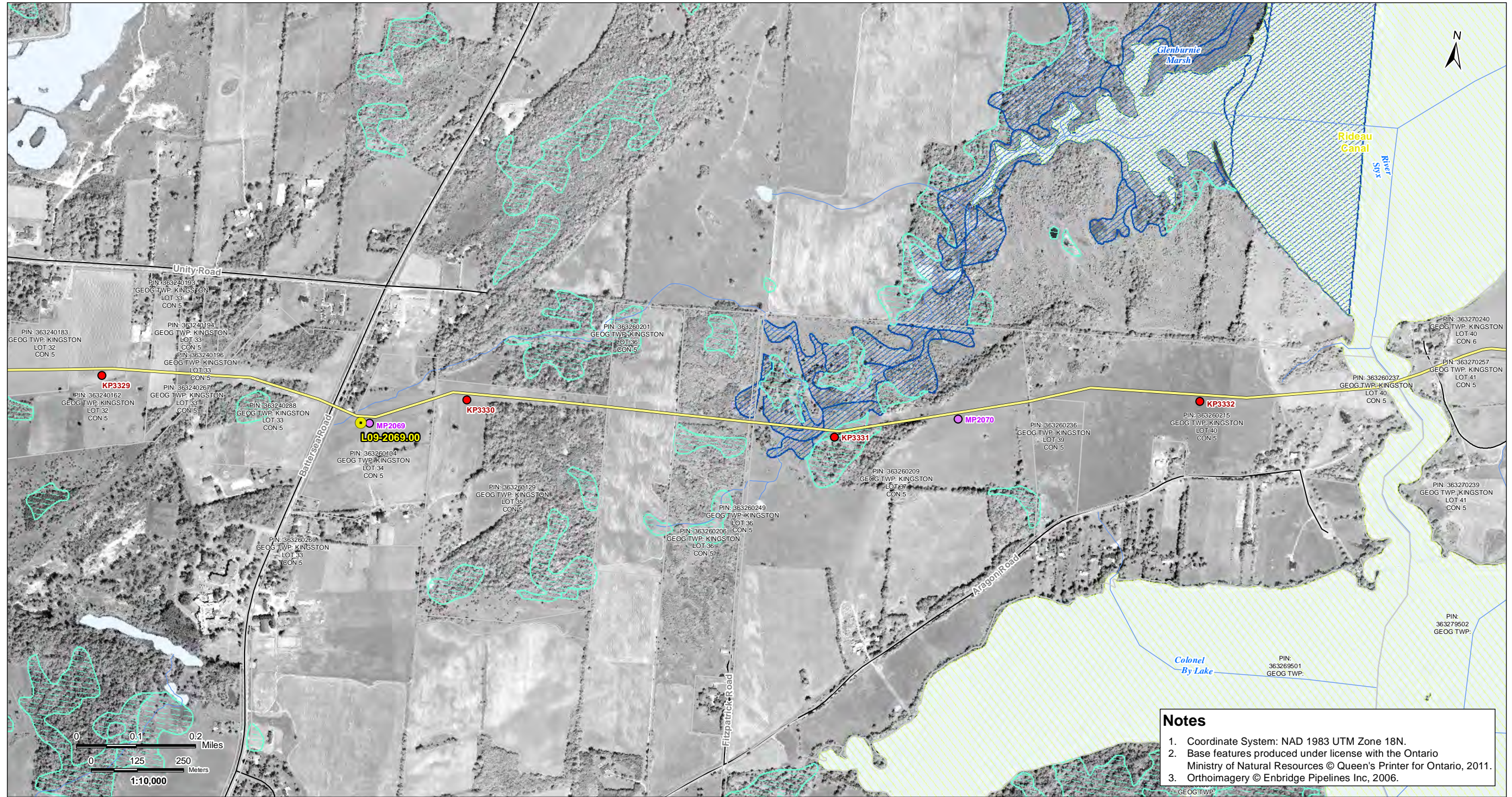
---

Sheet No.  
91

---

Title  
**Line 9B  
Reversal Project**





V:\01609\Active\160950536\planning\drawing\Line\_9B\_Mapbook\160950536\_Line\_9B\_Mapbook\_Z1B\_20130411.mxd  
 Revised: 2013-04-22 By: searles

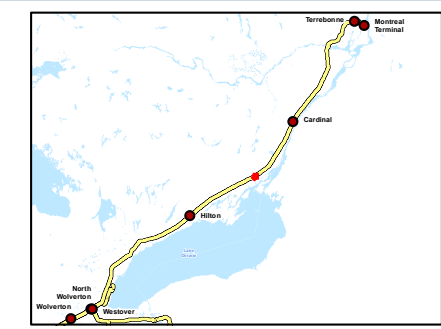
**Notes**

1. Coordinate System: NAD 1983 UTM Zone 18N.
2. Base features produced under license with the Ontario Ministry of Natural Resources © Queen's Printer for Ontario, 2011.
3. Orthoimagery © Enbridge Pipelines Inc, 2006.

April, 2013  
160950536



Road	Property Boundary	Densitometer Site	Enbridge Pipelines
Highway	Pump Station Property Boundary	Pump Station	
Watercourse	Unevaluated Wetland	Existing Valve Location	
Waterbody	Provincially Significant Wetland	Line 9 kilometre post	
Active Railway	Other/Locally Significant Wetland	Line 9 mile post	
Abandoned/Historical Railway	ANSI, Earth Science		
	ANSI, Life Science		



Client/Project  
Enbridge Pipelines Inc.

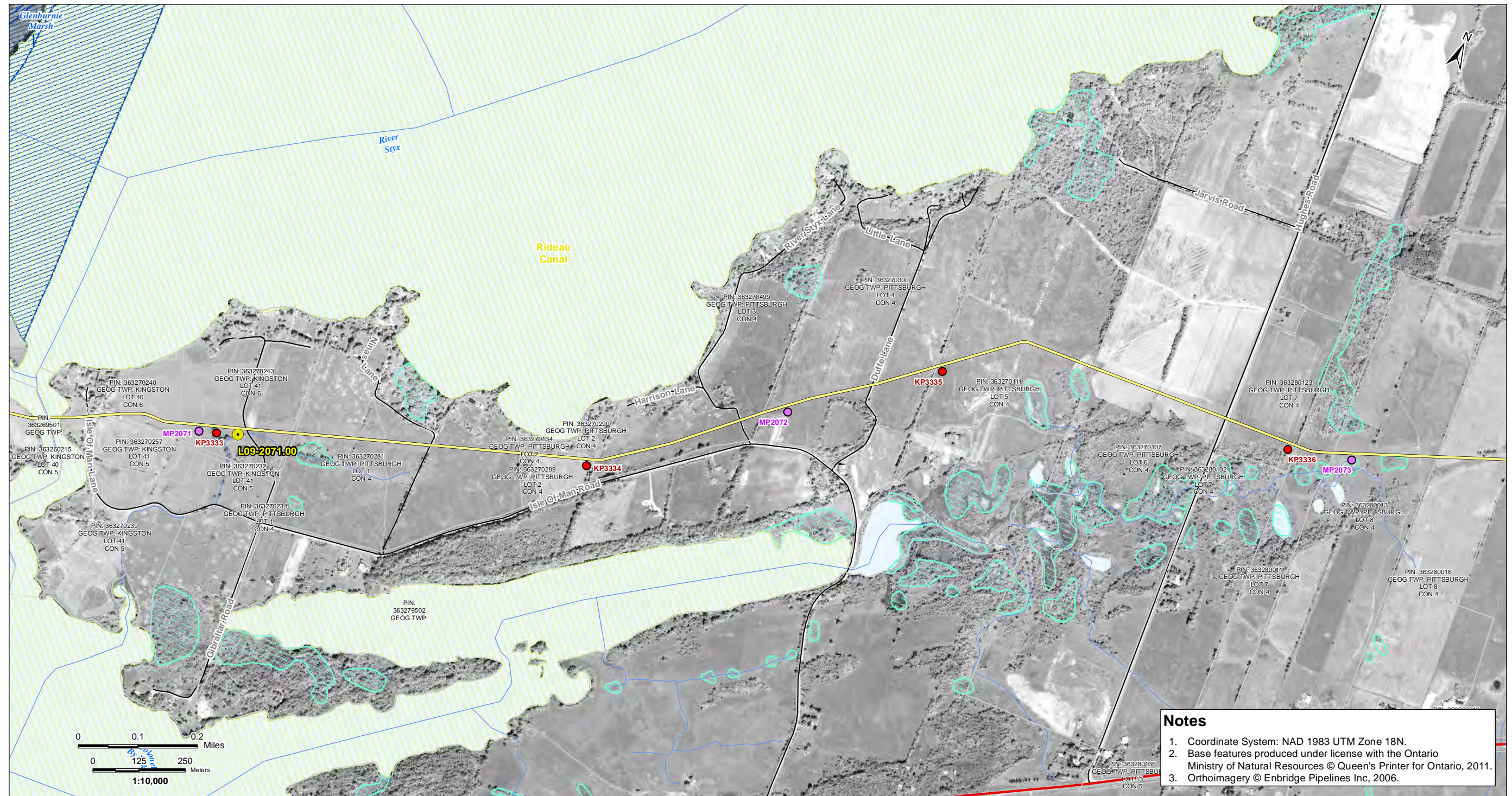
---

Sheet No.  
92

---

Title  
**Line 9B  
Reversal Project**





V:\01609\Active\160950536\planning\drawing\MXD\Line\_9B\_Mapbook\160950536\_Line\_9B\_Mapbook\_Z1B\_20130411.mxd  
Revised: 2013-04-22 By: sstaries

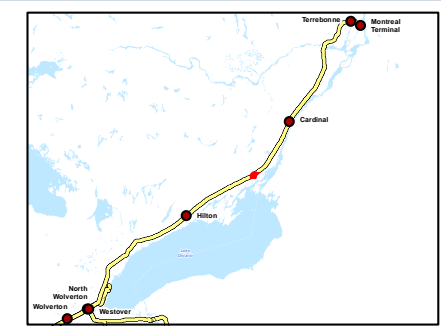
**Notes**

1. Coordinate System: NAD 1983 UTM Zone 18N.
2. Base features produced under license with the Ontario Ministry of Natural Resources © Queen's Printer for Ontario, 2011.
3. Orthoimagery © Enbridge Pipelines Inc, 2006.

April, 2013  
160950536



Legend	
	Road
	Highway
	Watercourse
	Waterbody
	Active Railway
	Abandoned/Historical Railway
	Property Boundary
	Pump Station Property Boundary
	Unevaluated Wetland
	Provincially Significant Wetland
	Other/Locally Significant Wetland
	ANSI, Earth Science
	ANSI, Life Science
	Densitometer Site
	Pump Station
	Existing Valve Location
	Line 9 kilometre post
	Line 9 mile post
	Enbridge Pipelines Line 9



Client/Project  
Enbridge Pipelines Inc.

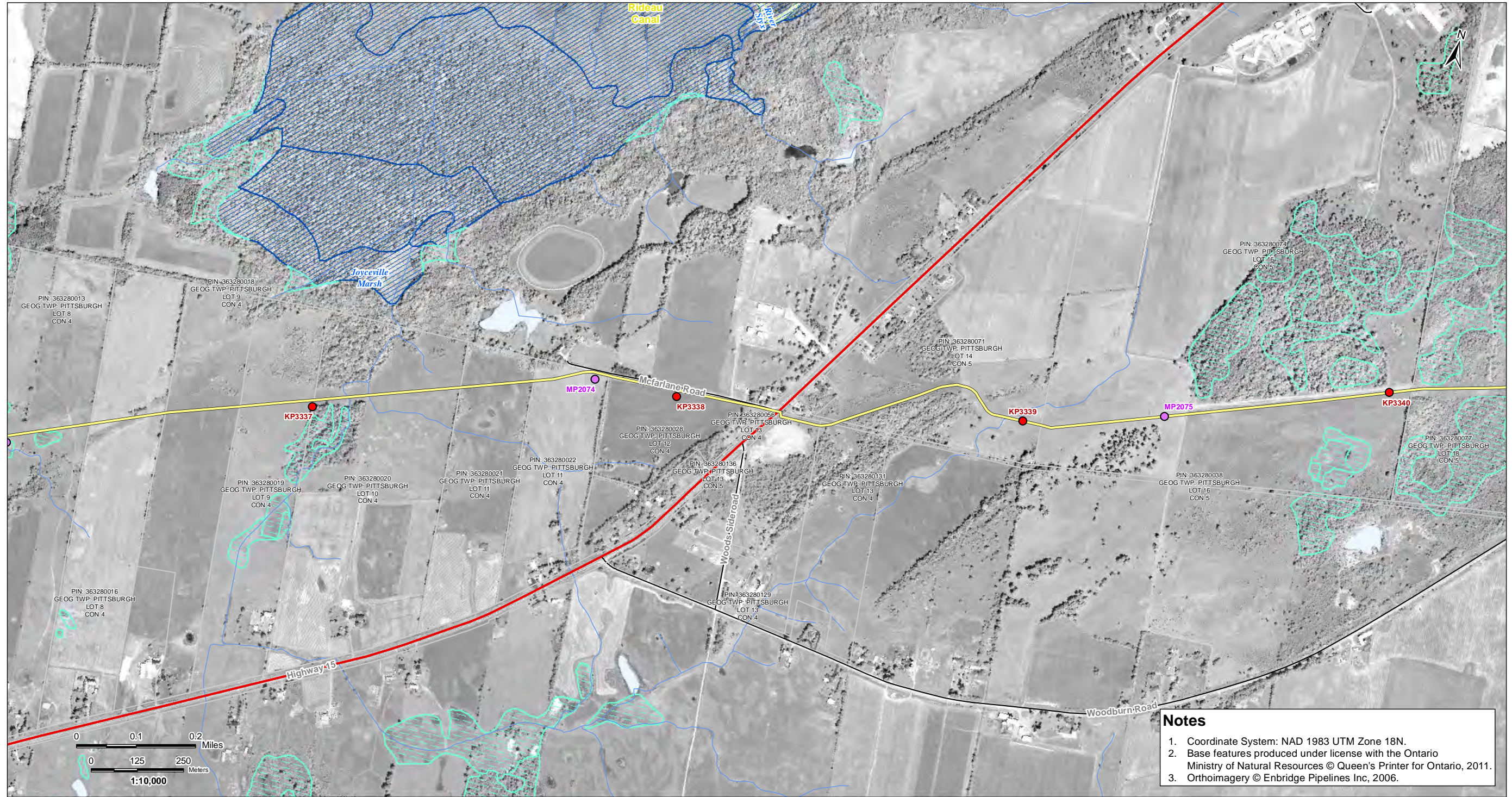
---

Sheet No.  
93

---

Title  
**Line 9B  
Reversal Project**





V:\01609\Active\160950536\planning\drawing\MXD\Line\_9B\_Mapbook\160950536\_Line\_9B\_Mapbook\_Z18\_20130411.mxd  
 Revised: 2013-04-22 By: searles

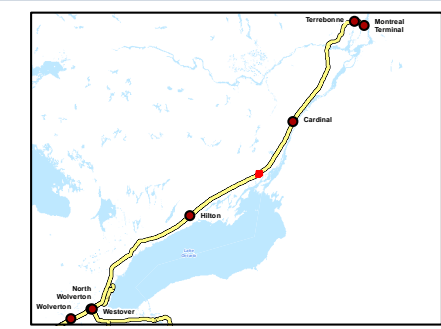
**Notes**

1. Coordinate System: NAD 1983 UTM Zone 18N.
2. Base features produced under license with the Ontario Ministry of Natural Resources © Queen's Printer for Ontario, 2011.
3. Orthoimagery © Enbridge Pipelines Inc, 2006.

April, 2013  
160950536



Road	Property Boundary	Densitometer Site	Enbridge Pipelines
Highway	Pump Station Property Boundary	Pump Station	Line 9
Watercourse	Unevaluated Wetland	Existing Valve Location	
Waterbody	Provincially Significant Wetland	Line 9 kilometre post	
Active Railway	Other/Locally Significant Wetland	Line 9 mile post	
Abandoned/Historical Railway	ANSI, Earth Science		
	ANSI, Life Science		



Client/Project  
Enbridge Pipelines Inc.

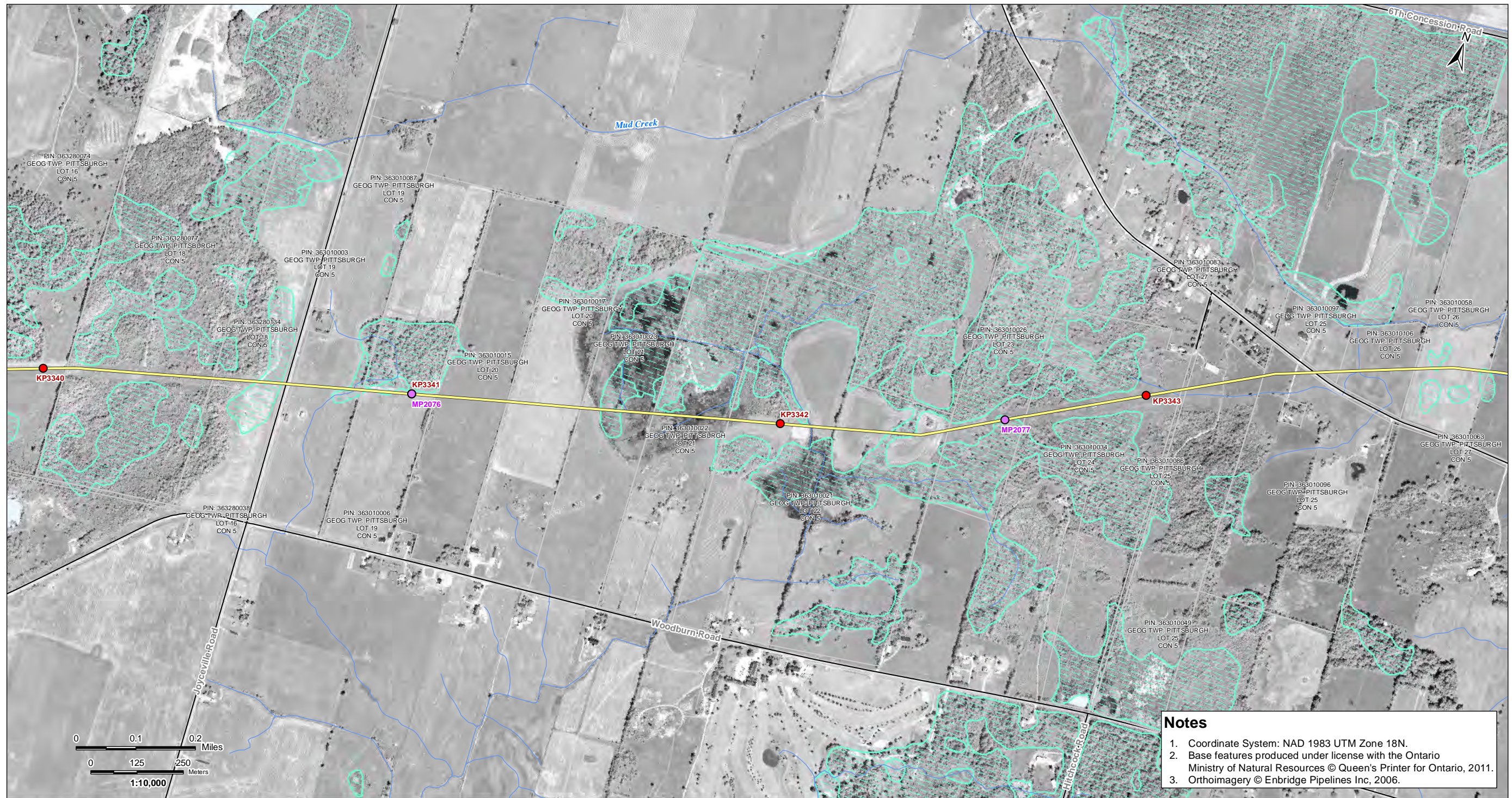
---

Sheet No.  
94

---

Title  
**Line 9B Reversal Project**





**Notes**

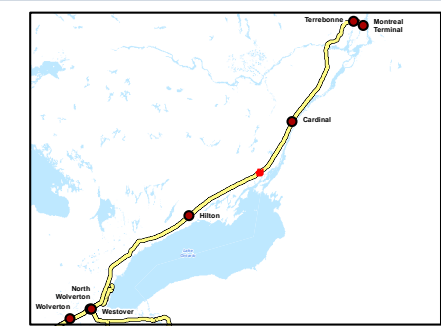
1. Coordinate System: NAD 1983 UTM Zone 18N.
2. Base features produced under license with the Ontario Ministry of Natural Resources © Queen's Printer for Ontario, 2011.
3. Orthoimagery © Enbridge Pipelines Inc, 2006.

V:\01609\Active\160950536\planning\drawing\MXD\Line\_9B\_Mapbook\160950536\_Line\_9B\_Mapbook\_Z18\_20130411.mxd  
 Revised: 2013-04-22 By: searles

April, 2013  
160950536



Legend	
Road	Property Boundary
Highway	Pump Station Property Boundary
Watercourse	Unevaluated Wetland
Waterbody	Provincially Significant Wetland
Active Railway	Other/Locally Significant Wetland
Abandoned/Historical Railway	ANSI, Earth Science
	ANSI, Life Science
Densitometer Site	Enbridge Pipelines
Pump Station	Line 9
Existing Valve Location	
Line 9 kilometre post	
Line 9 mile post	



Client/Project  
Enbridge Pipelines Inc.

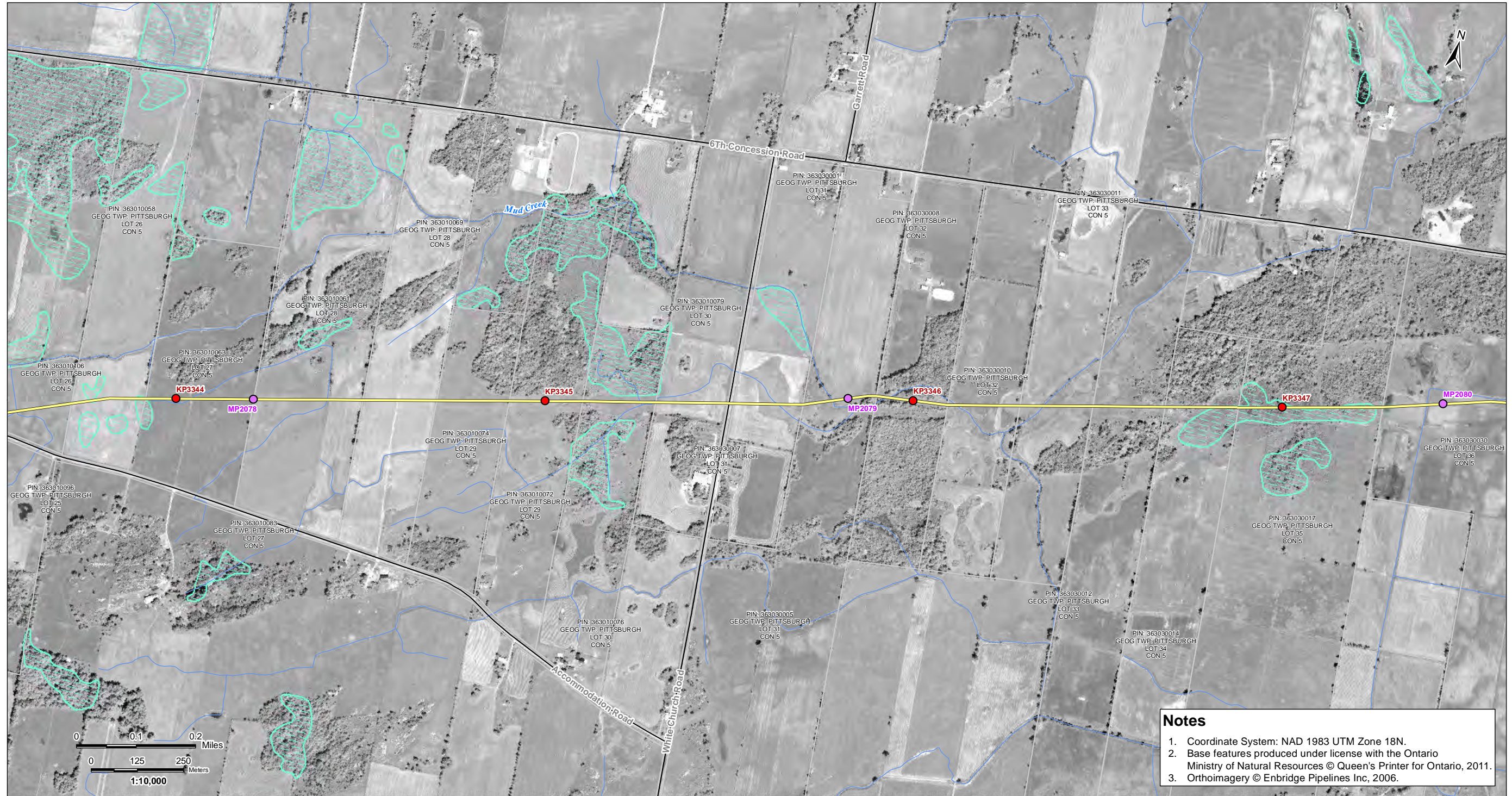
---

Sheet No.  
95

---

Title  
**Line 9B Reversal Project**





V:\01609\Active\160950536\planning\drawing\MXD\Line\_9B\_Mapbook\160950536\_Line\_9B\_Mapbook\_Z18\_20130411.mxd  
Revised: 2013-04-22 By: searles

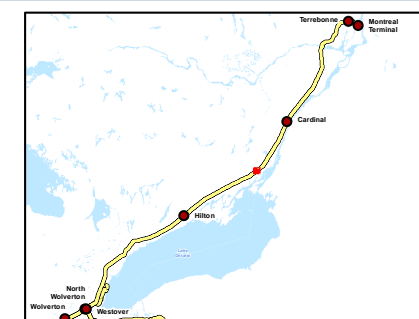
**Notes**

1. Coordinate System: NAD 1983 UTM Zone 18N.
2. Base features produced under license with the Ontario Ministry of Natural Resources © Queen's Printer for Ontario, 2011.
3. Orthoimagery © Enbridge Pipelines Inc, 2006.

April, 2013  
160950536



Road	Property Boundary	Densitometer Site	Enbridge Pipelines
Highway	Pump Station Property Boundary	Pump Station	Line 9
Watercourse	Unevaluated Wetland	Existing Valve Location	
Waterbody	Provincially Significant Wetland	Line 9 kilometre post	
Active Railway	Other/Locally Significant Wetland	Line 9 mile post	
Abandoned/Historical Railway	ANSI, Earth Science		
	ANSI, Life Science		



Client/Project  
Enbridge Pipelines Inc.

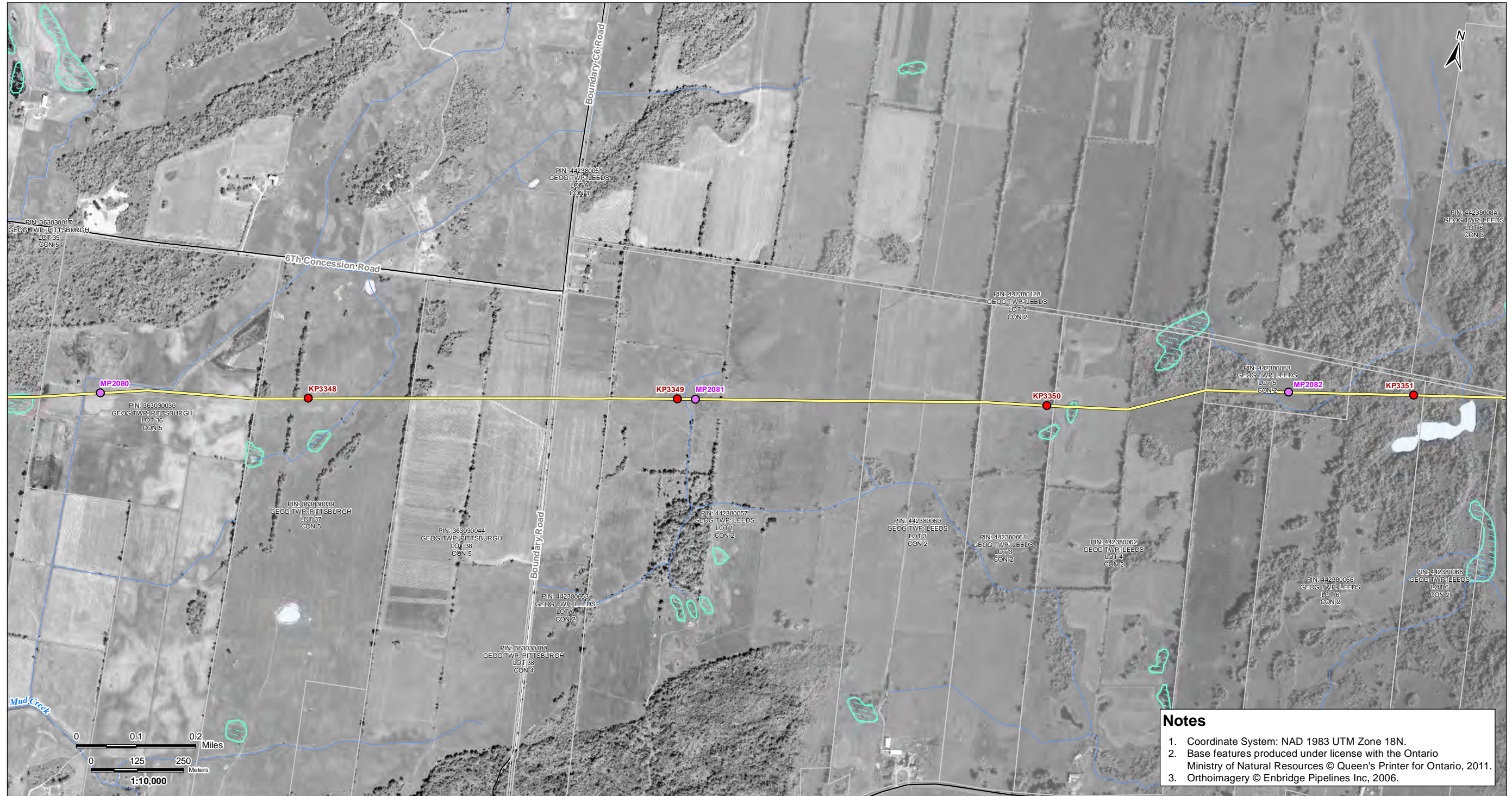
---

Sheet No.  
96

---

Title  
**Line 9B  
Reversal Project**





V:\01609\Active\160950536\planning\drawing\MXD\Line\_9B\_Mapbook\160950536\_Line\_9B\_Mapbook\_Z1B\_20130411.mxd  
Revised: 2013-04-22 By: searles

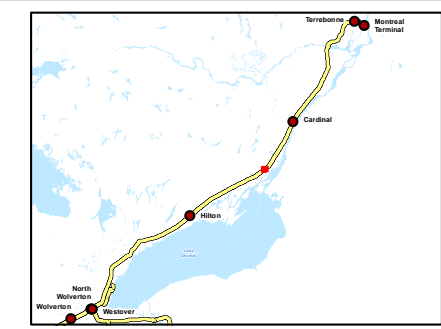
**Notes**

1. Coordinate System: NAD 1983 UTM Zone 18N.
2. Base features produced under license with the Ontario Ministry of Natural Resources © Queen's Printer for Ontario, 2011.
3. Orthoimagery © Enbridge Pipelines Inc, 2006.

April, 2013  
160950536



Road	Property Boundary	Densitometer Site	Enbridge Pipelines
Highway	Pump Station Property Boundary	Pump Station	Line 9
Watercourse	Unevaluated Wetland	Existing Valve Location	
Waterbody	Provincially Significant Wetland	Line 9 kilometre post	
Active Railway	Other/Locally Significant Wetland	Line 9 mile post	
Abandoned/Historical Railway	ANSI, Earth Science		
	ANSI, Life Science		



Client/Project  
Enbridge Pipelines Inc.

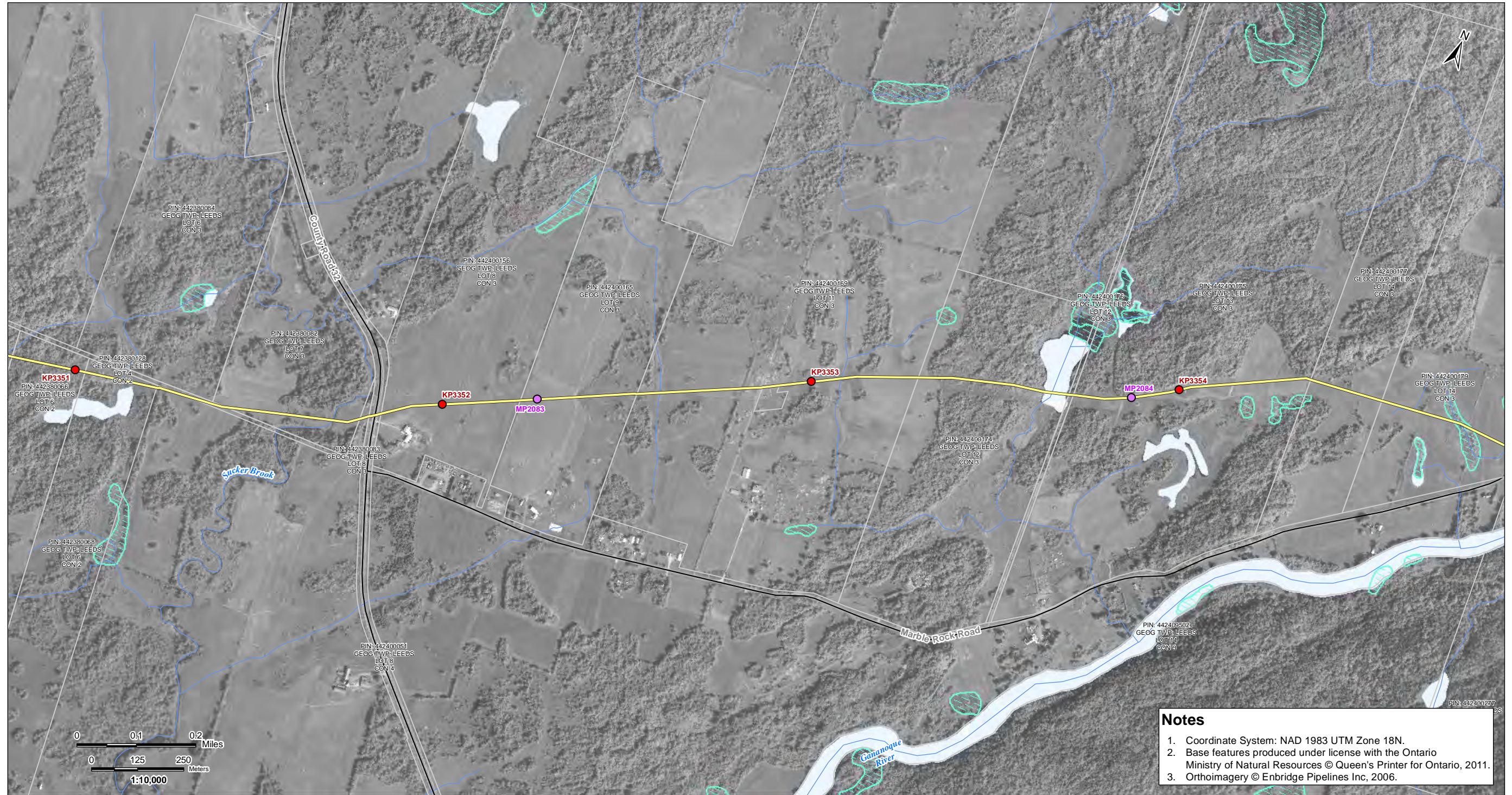
---

Sheet No.  
97

---

Title  
**Line 9B  
Reversal Project**





V:\01609\Active\160950536\planning\drawing\MXD\Line\_9B\_Mapbook\160950536\_Line\_9B\_Mapbook\_Z1B\_20130411.mxd  
Revised: 2013-04-22 By: stantec

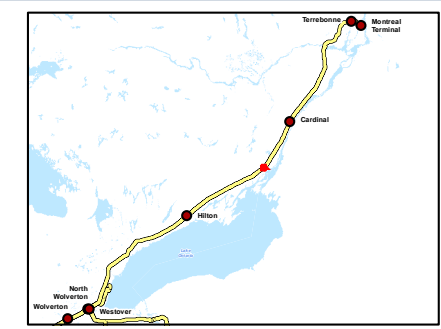
**Notes**

1. Coordinate System: NAD 1983 UTM Zone 18N.
2. Base features produced under license with the Ontario Ministry of Natural Resources © Queen's Printer for Ontario, 2011.
3. Orthoimagery © Enbridge Pipelines Inc, 2006.

April, 2013  
160950536



Road	Property Boundary	Densitometer Site	Enbridge Pipelines
Highway	Pump Station Property Boundary	Pump Station	Line 9
Watercourse	Unevaluated Wetland	Existing Valve Location	
Waterbody	Provincially Significant Wetland	Line 9 kilometre post	
Active Railway	Other/Locally Significant Wetland	Line 9 mile post	
Abandoned/Historical Railway	ANSI, Earth Science		
	ANSI, Life Science		



Client/Project  
Enbridge Pipelines Inc.

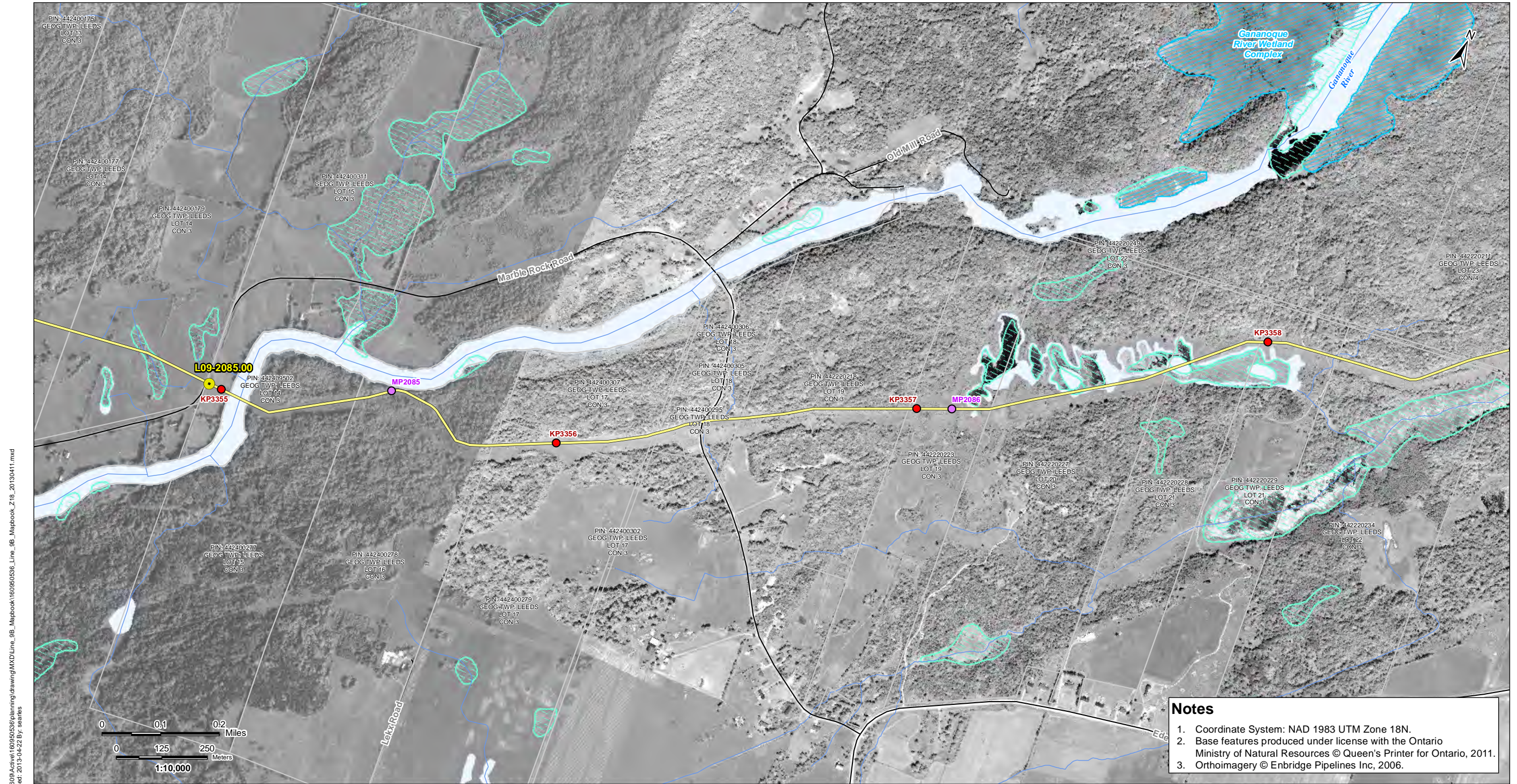
---

Sheet No.  
98

---

Title  
**Line 9B  
Reversal Project**





V:\01609\Active\160950536\planning\drawing\MXD\Line\_9B\_Mapbook\160950536\_Line\_9B\_Mapbook\_Z1B\_20130411.mxd  
Revised: 2013-04-22 By: sstanes

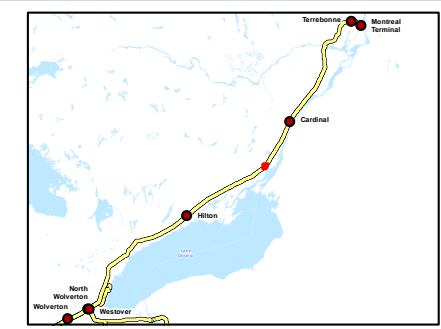
**Notes**

1. Coordinate System: NAD 1983 UTM Zone 18N.
2. Base features produced under license with the Ontario Ministry of Natural Resources © Queen's Printer for Ontario, 2011.
3. Orthoimagery © Enbridge Pipelines Inc, 2006.

April, 2013  
160950536



Road	Property Boundary	Densitometer Site	Enbridge Pipelines
Highway	Pump Station Property Boundary	Pump Station	Line 9
Watercourse	Unevaluated Wetland	Existing Valve Location	
Waterbody	Provincially Significant Wetland	Line 9 kilometre post	
Active Railway	Other/Locally Significant Wetland	Line 9 mile post	
Abandoned/Historical Railway	ANSI, Earth Science		
	ANSI, Life Science		



Client/Project  
Enbridge Pipelines Inc.

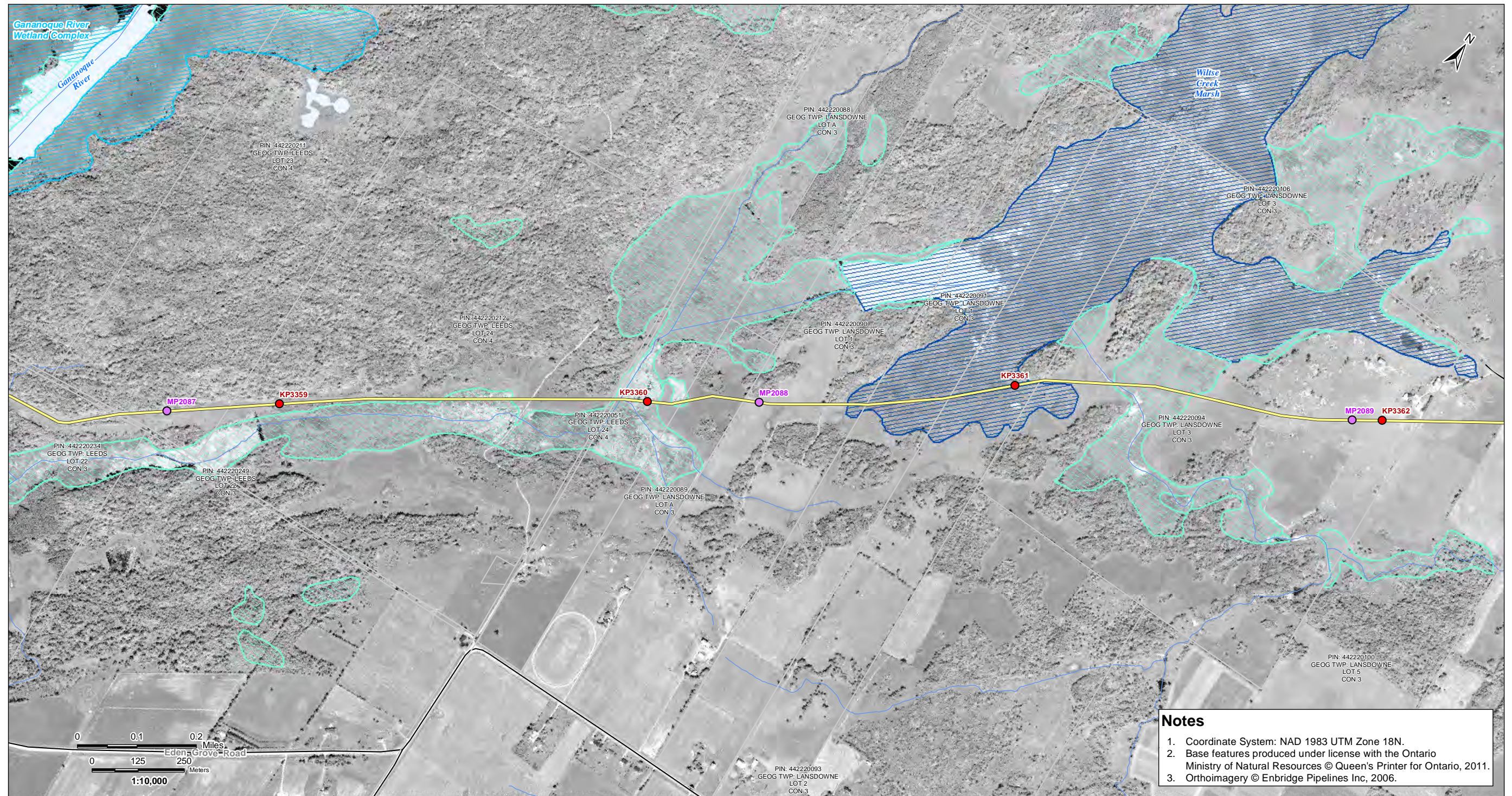
---

Sheet No.  
99

---

Title  
**Line 9B  
Reversal Project**





V:\01609\Active\160950536\enbridge\dwg\Line\_9B\_Mapbook\_Z18\_20130411.mxd  
 Revised: 2013-04-22 By: seattis

**Notes**

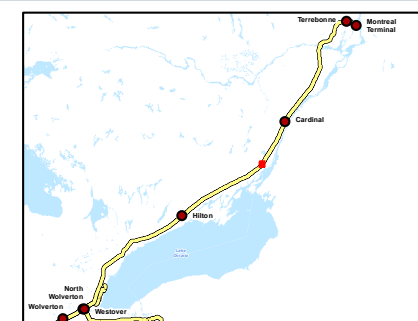
1. Coordinate System: NAD 1983 UTM Zone 18N.
2. Base features produced under license with the Ontario Ministry of Natural Resources © Queen's Printer for Ontario, 2011.
3. Orthoimagery © Enbridge Pipelines Inc, 2006.

April, 2013  
160950536



**Legend**

- |                                |                                     |                           |                      |
|--------------------------------|-------------------------------------|---------------------------|----------------------|
| — Road                         | □ Property Boundary                 | ▲ Densitometer Site       | — Enbridge Pipelines |
| — Highway                      | □ Pump Station Property Boundary    | ■ Pump Station            | — Line 9             |
| — Watercourse                  | □ Unevaluated Wetland               | ● Existing Valve Location |                      |
| — Waterbody                    | □ Provincially Significant Wetland  | ● Line 9 kilometre post   |                      |
| — Active Railway               | □ Other/Locally Significant Wetland | ● Line 9 mile post        |                      |
| — Abandoned/Historical Railway | □ ANSI, Earth Science               |                           |                      |
|                                | □ ANSI, Life Science                |                           |                      |

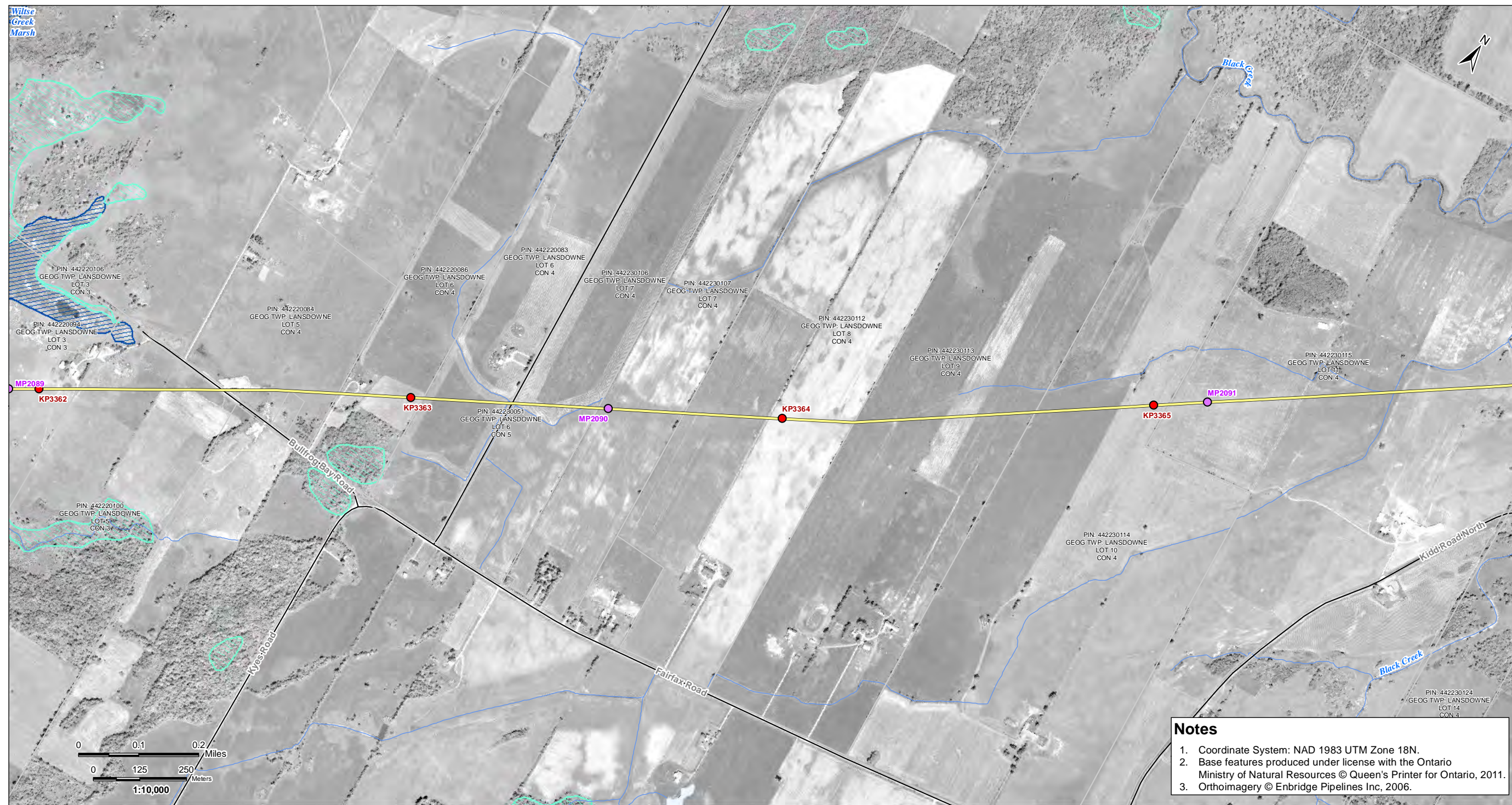


Client/Project  
Enbridge Pipelines Inc.

Sheet No.  
100

Title  
**Line 9B  
Reversal Project**





**Notes**

1. Coordinate System: NAD 1983 UTM Zone 18N.
2. Base features produced under license with the Ontario Ministry of Natural Resources © Queen's Printer for Ontario, 2011.
3. Orthoimagery © Enbridge Pipelines Inc, 2006.

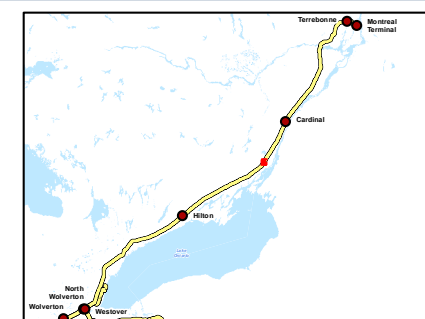
V:\01609\Active\160950536\drawing\MXD\Line\_9B\_Mapbook\160950536\_Line\_9B\_Mapbook\_Z18\_20130411.mxd  
 Revised: 2013-04-22 By: seaflex

April, 2013  
160950536



**Legend**

- |                                |                                     |                           |                      |
|--------------------------------|-------------------------------------|---------------------------|----------------------|
| — Road                         | □ Property Boundary                 | ▲ Densitometer Site       | — Enbridge Pipelines |
| — Highway                      | □ Pump Station Property Boundary    | ■ Pump Station            | — Line 9             |
| — Watercourse                  | □ Unevaluated Wetland               | ● Existing Valve Location |                      |
| — Waterbody                    | □ Provincially Significant Wetland  | ● Line 9 kilometre post   |                      |
| — Active Railway               | □ Other/Locally Significant Wetland | ● Line 9 mile post        |                      |
| — Abandoned/Historical Railway | □ ANSI, Earth Science               |                           |                      |
|                                | □ ANSI, Life Science                |                           |                      |

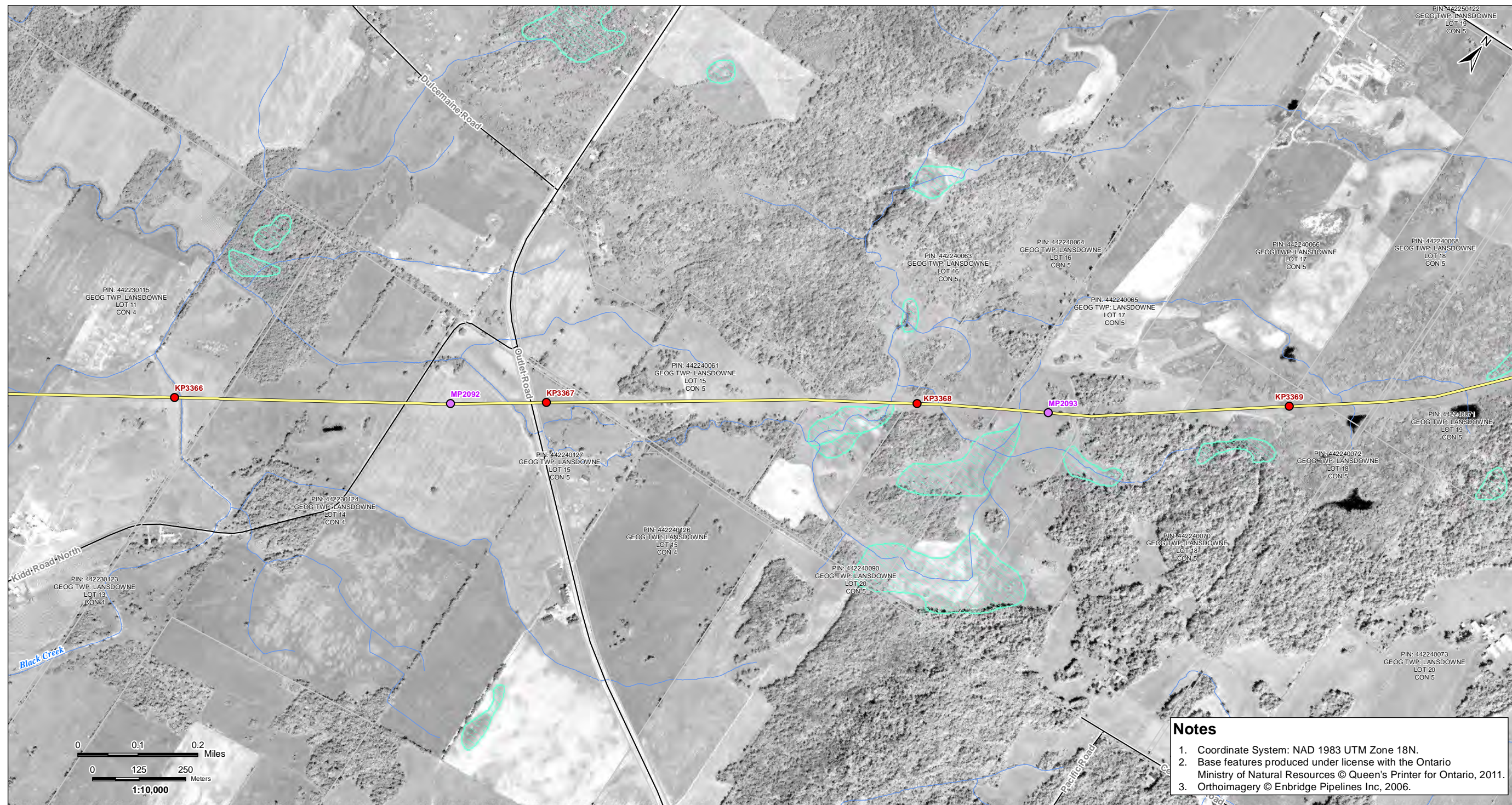


Client/Project  
Enbridge Pipelines Inc.

Sheet No.  
101

Title  
**Line 9B  
Reversal Project**





V:\01609\Active\16090536\plan\mg\dwg\Line\_9B\_Mapbook\16090536\_Line\_9B\_Mapbook\_Z18\_20130411.mxd  
Revised: 2013-04-22 By: snatlas

**Notes**

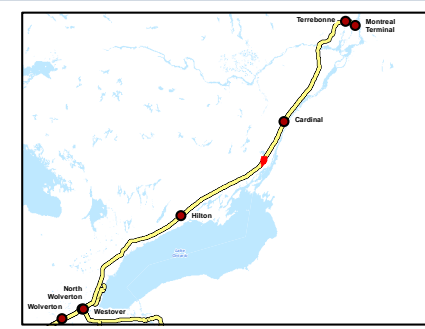
1. Coordinate System: NAD 1983 UTM Zone 18N.
2. Base features produced under license with the Ontario Ministry of Natural Resources © Queen's Printer for Ontario, 2011.
3. Orthoimagery © Enbridge Pipelines Inc, 2006.

April, 2013  
16090536



**Legend**

- |                              |                                   |                         |                    |
|------------------------------|-----------------------------------|-------------------------|--------------------|
| Road                         | Property Boundary                 | Densitometer Site       | Enbridge Pipelines |
| Highway                      | Pump Station Property Boundary    | Pump Station            | Line 9             |
| Watercourse                  | Unevaluated Wetland               | Existing Valve Location |                    |
| Waterbody                    | Provincially Significant Wetland  | Line 9 kilometre post   |                    |
| Active Railway               | Other/Locally Significant Wetland | Line 9 mile post        |                    |
| Abandoned/Historical Railway | ANSI, Earth Science               |                         |                    |
|                              | ANSI, Life Science                |                         |                    |

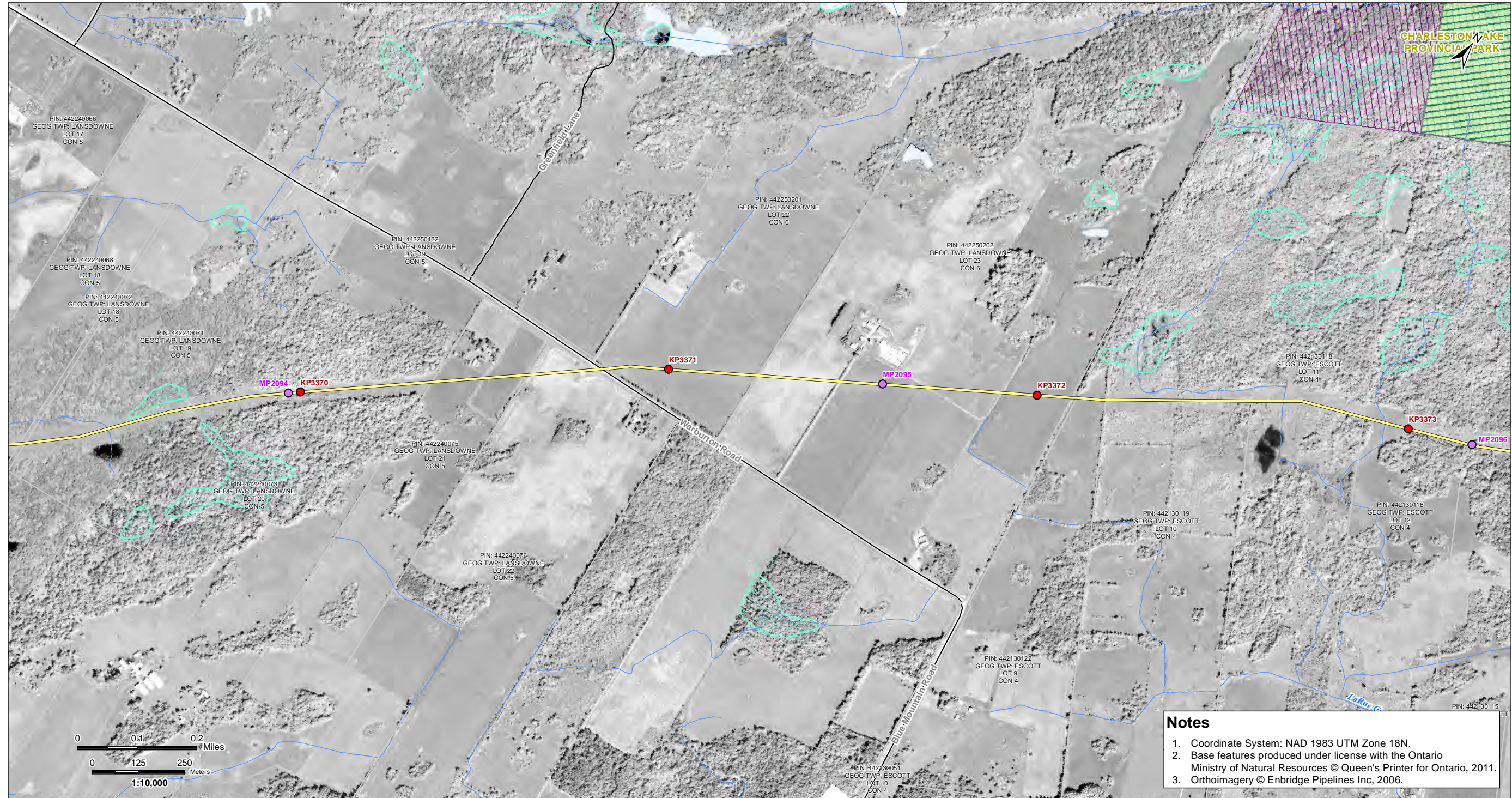


Client/Project  
Enbridge Pipelines Inc.

Sheet No.  
102

Title  
**Line 9B  
Reversal Project**





CHARLESTON LAKE  
PROVINCIAL PARK

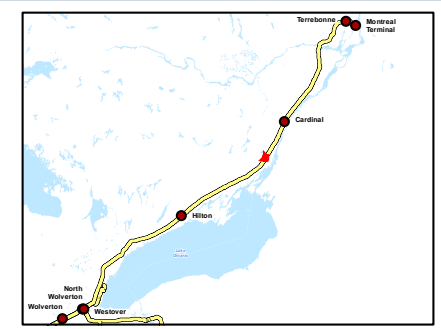
V:\01609\Active\16090536\Submittal\drawing\MXD\Line\_9B\_Mapbook\_Z18\_20130411.mxd  
Revised: 2013-04-22 By: seafaris

- Notes**
1. Coordinate System: NAD 1983 UTM Zone 18N.
  2. Base features produced under license with the Ontario Ministry of Natural Resources © Queen's Printer for Ontario, 2011.
  3. Orthoimagery © Enbridge Pipelines Inc, 2006.

April, 2013  
16090536



Legend			
	Road		Property Boundary
	Highway		Pump Station Property Boundary
	Watercourse		Unevaluated Wetland
	Waterbody		Provincially Significant Wetland
	Active Railway		Other/Locally Significant Wetland
	Abandoned/Historical Railway		ANSI, Earth Science
			ANSI, Life Science
	Densitometer Site		Pump Station
	Existing Valve Location		Line 9 kilometre post
	Line 9 mile post		Enbridge Pipelines Line 9



Client/Project  
Enbridge Pipelines Inc.

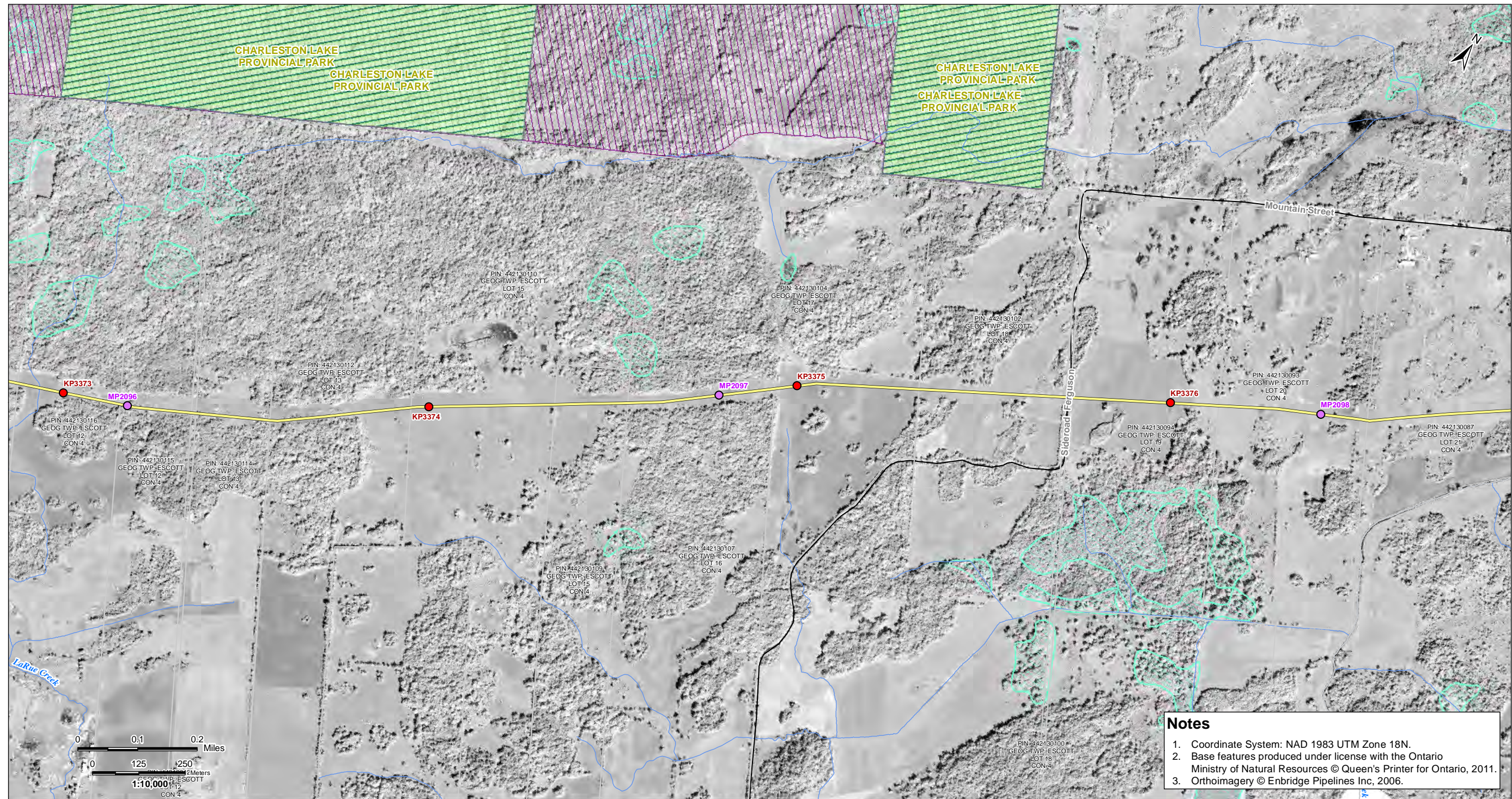
---

Sheet No.  
103

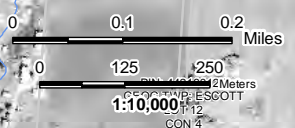
---

Title  
**Line 9B  
Reversal Project**





V:\01009\Active\160950536\enbridge\drawing\MXD\Line\_9B\_Mapbook\160950536\_Line\_9B\_Mapbook\_Z19\_20130411.mxd  
 Revised: 2013-04-22 By: seattis



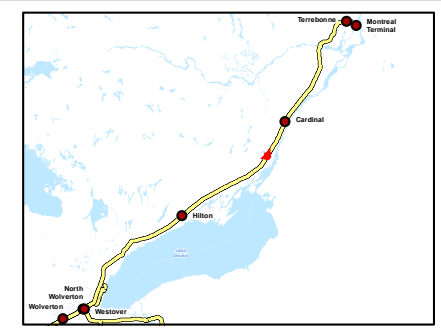
**Notes**

1. Coordinate System: NAD 1983 UTM Zone 18N.
2. Base features produced under license with the Ontario Ministry of Natural Resources © Queen's Printer for Ontario, 2011.
3. Orthoimagery © Enbridge Pipelines Inc, 2006.

April, 2013  
160950536



Legend	
Road	Property Boundary
Highway	Pump Station Property Boundary
Watercourse	Unevaluated Wetland
Waterbody	Provincially Significant Wetland
Active Railway	Other/Locally Significant Wetland
Abandoned/Historical Railway	ANSI, Earth Science
Densitometer Site	ANSI, Life Science
Pump Station	Enbridge Pipelines
Existing Valve Location	Line 9
Line 9 kilometre post	
Line 9 mile post	



Client/Project  
Enbridge Pipelines Inc.

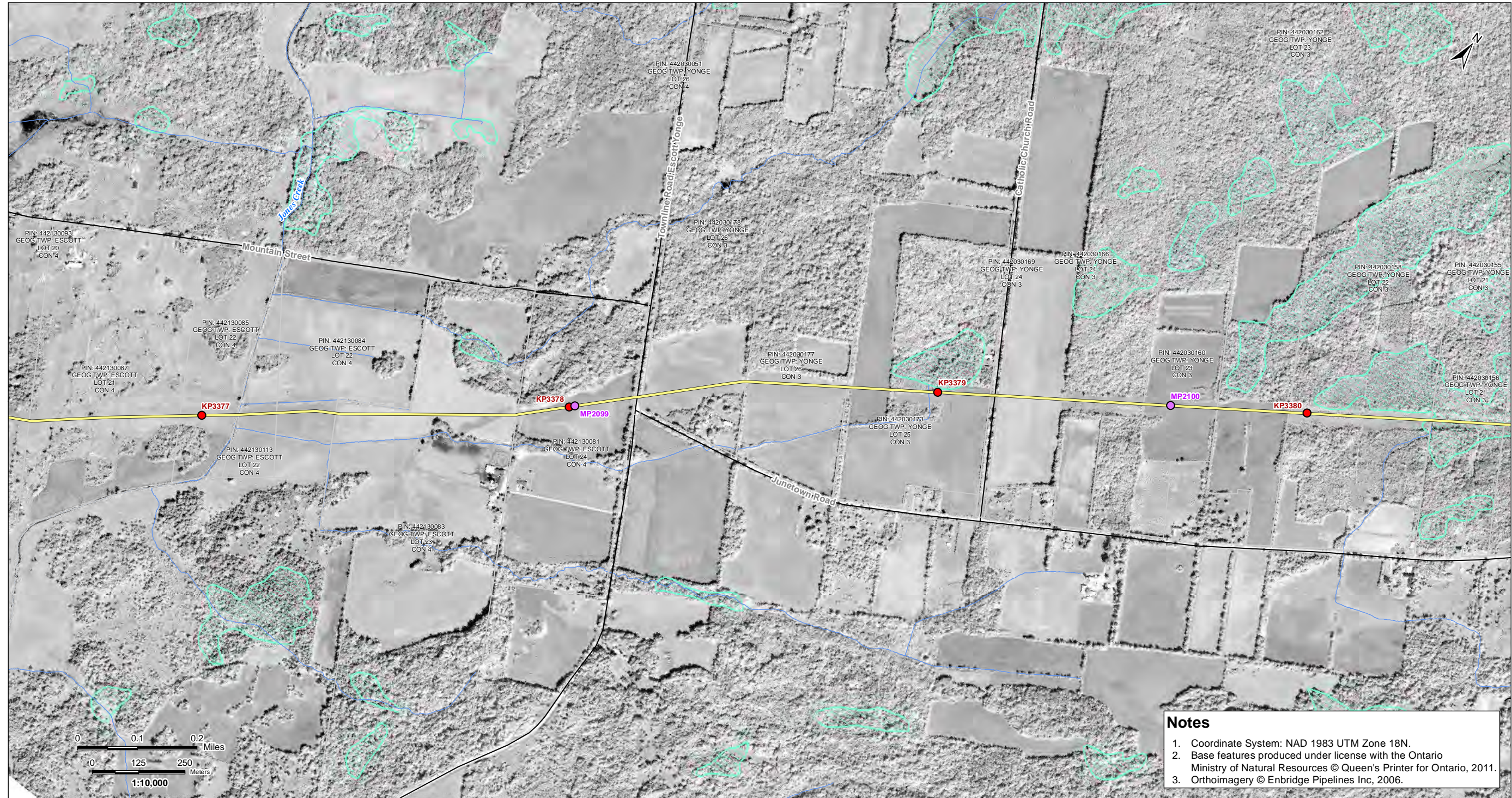
---

Sheet No.  
104

---

Title  
**Line 9B  
Reversal Project**





**Notes**

1. Coordinate System: NAD 1983 UTM Zone 18N.
2. Base features produced under license with the Ontario Ministry of Natural Resources © Queen's Printer for Ontario, 2011.
3. Orthoimagery © Enbridge Pipelines Inc, 2006.

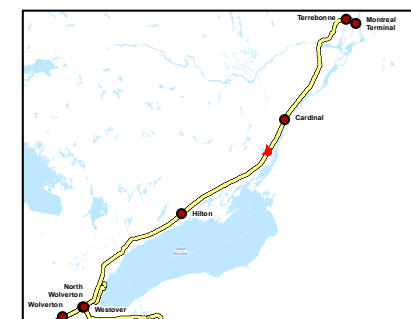
V:\01609\Active\160950536\enbr\drawing\MXD\Line\_9B\_Mapbook\160950536\_Line\_9B\_Mapbook\_Z18\_20130411.mxd  
 Revised: 2013-04-22 By: seaflex

April, 2013  
160950536



**Legend**

- |                                |                                     |                           |                      |
|--------------------------------|-------------------------------------|---------------------------|----------------------|
| — Road                         | ▭ Property Boundary                 | ▲ Densitometer Site       | — Enbridge Pipelines |
| — Highway                      | ▭ Pump Station Property Boundary    | ■ Pump Station            | — Line 9             |
| — Watercourse                  | ▭ Unevaluated Wetland               | ● Existing Valve Location |                      |
| — Waterbody                    | ▭ Provincially Significant Wetland  | ● Line 9 kilometre post   |                      |
| — Active Railway               | ▭ Other/Locally Significant Wetland | ● Line 9 mile post        |                      |
| — Abandoned/Historical Railway | ▭ ANSI, Earth Science               |                           |                      |
|                                | ▭ ANSI, Life Science                |                           |                      |

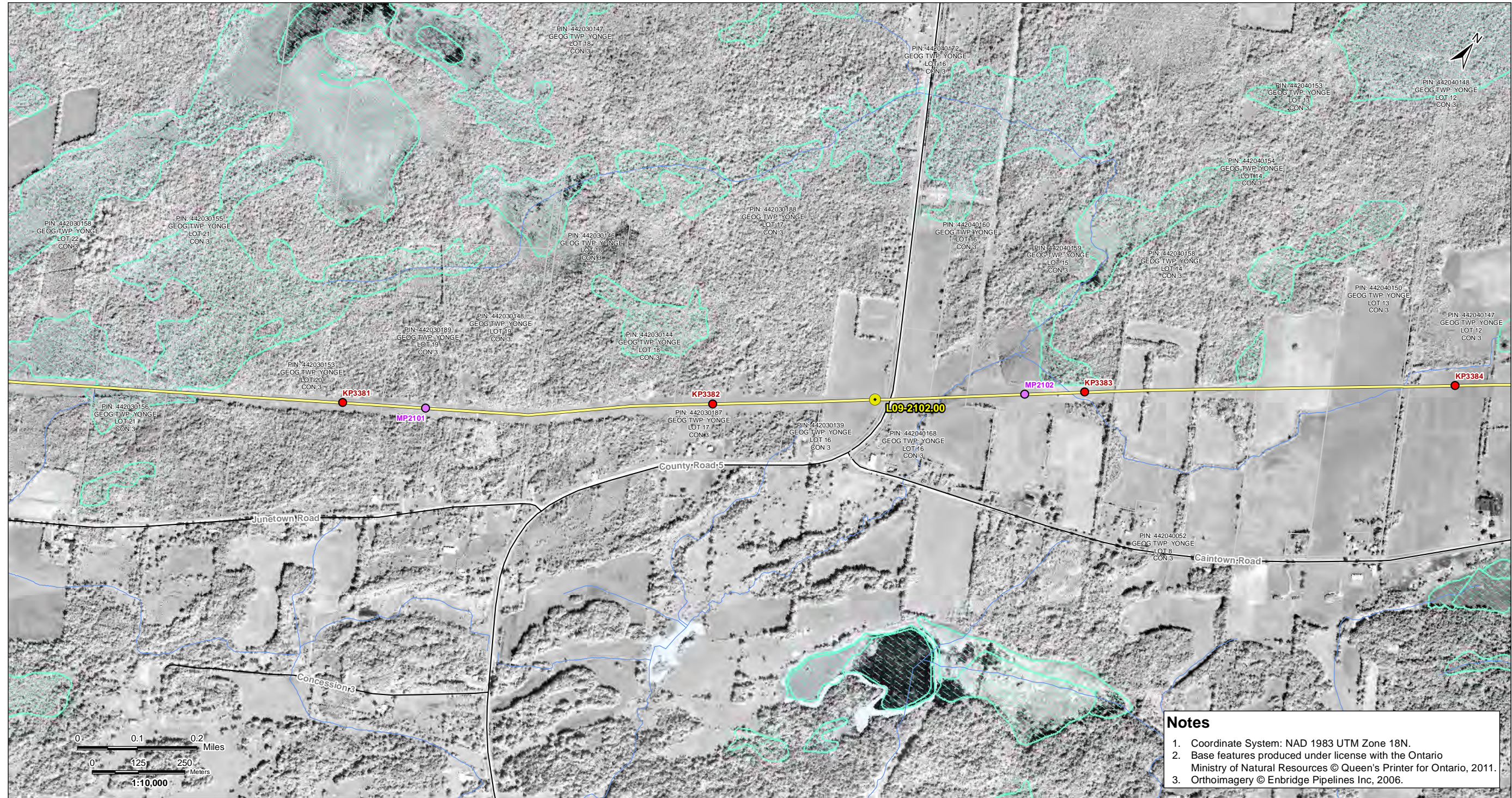


Client/Project  
Enbridge Pipelines Inc.


Sheet No.  
105

Title  
**Line 9B  
Reversal Project**





V:\01609\Active\160950536\plan\dwg\Line\_9B\_Mapbook\_Z18\_20130411.mxd  
Revised: 2013-04-22 By: seafes



**Notes**

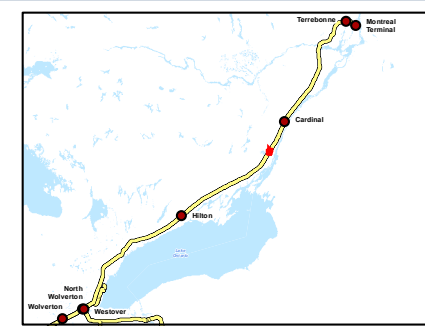
1. Coordinate System: NAD 1983 UTM Zone 18N.
2. Base features produced under license with the Ontario Ministry of Natural Resources © Queen's Printer for Ontario, 2011.
3. Orthoimagery © Enbridge Pipelines Inc, 2006.

April, 2013  
160950536



**Legend**

- |                                |                                     |                           |                      |
|--------------------------------|-------------------------------------|---------------------------|----------------------|
| — Road                         | ▭ Property Boundary                 | ▲ Densitometer Site       | — Enbridge Pipelines |
| — Highway                      | ▭ Pump Station Property Boundary    | ■ Pump Station            | — Line 9             |
| — Watercourse                  | ▭ Unevaluated Wetland               | ● Existing Valve Location |                      |
| — Waterbody                    | ▭ Provincially Significant Wetland  | ● Line 9 kilometre post   |                      |
| — Active Railway               | ▭ Other/Locally Significant Wetland | ● Line 9 mile post        |                      |
| — Abandoned/Historical Railway | ▭ ANSI, Earth Science               |                           |                      |
|                                | ▭ ANSI, Life Science                |                           |                      |



Client/Project

Enbridge Pipelines Inc.

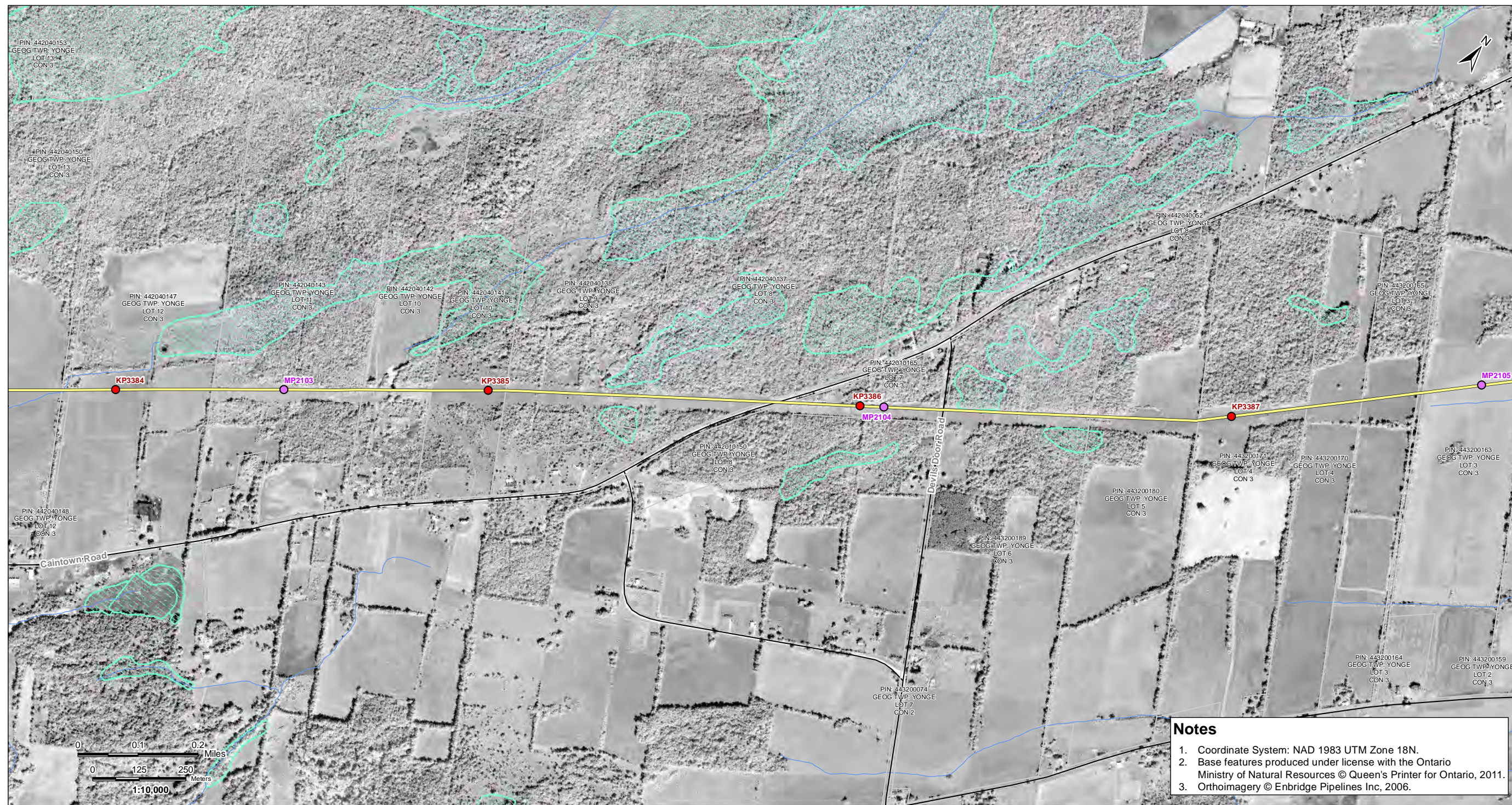
Sheet No.

106

Title

**Line 9B  
Reversal Project**





V:\01609\Active\160950536\plan\mg\drawing\MXD\Line\_9B\_Mapbook\_Z18\_20130411.mxd  
Revised: 2013-04-22 By: seanfles

**Notes**

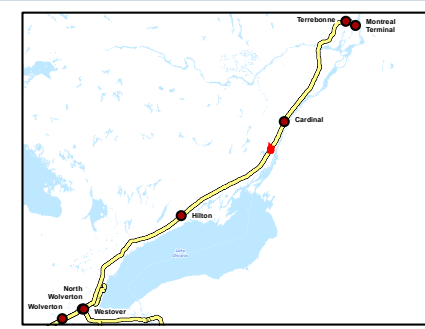
1. Coordinate System: NAD 1983 UTM Zone 18N.
2. Base features produced under license with the Ontario Ministry of Natural Resources © Queen's Printer for Ontario, 2011.
3. Orthoimagery © Enbridge Pipelines Inc, 2006.

April, 2013  
160950536



**Legend**

- |                                |                                     |                           |                      |
|--------------------------------|-------------------------------------|---------------------------|----------------------|
| — Road                         | ▭ Property Boundary                 | ▲ Densitometer Site       | — Enbridge Pipelines |
| — Highway                      | ▭ Pump Station Property Boundary    | ■ Pump Station            | — Line 9             |
| — Watercourse                  | ▭ Unevaluated Wetland               | ● Existing Valve Location |                      |
| — Waterbody                    | ▭ Provincially Significant Wetland  | ● Line 9 kilometre post   |                      |
| — Active Railway               | ▭ Other/Locally Significant Wetland | ● Line 9 mile post        |                      |
| — Abandoned/Historical Railway | ▭ ANSI, Earth Science               |                           |                      |
|                                | ▭ ANSI, Life Science                |                           |                      |

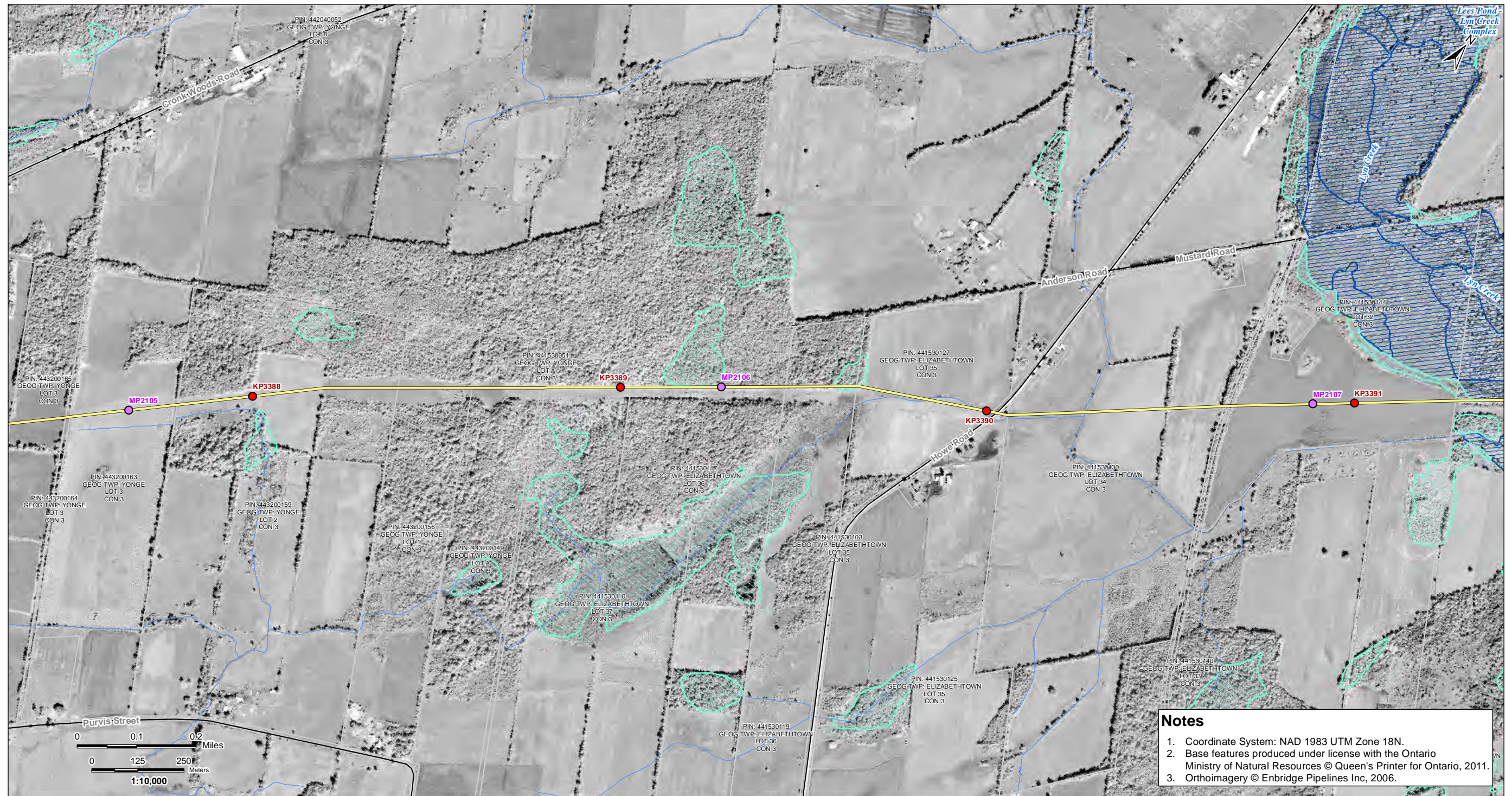


Client/Project  
Enbridge Pipelines Inc.

Sheet No.  
107

Title  
**Line 9B  
Reversal Project**





**Notes**

1. Coordinate System: NAD 1983 UTM Zone 18N.
2. Base features produced under license with the Ontario Ministry of Natural Resources © Queen's Printer for Ontario, 2011.
3. Orthoimagery © Enbridge Pipelines Inc, 2006.

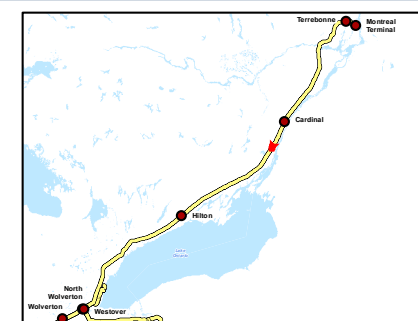
V:\01609\Active\160950536\enbr\dwg\MXD\Line\_9B\_Mapbook\_Z18\_20130411.mxd  
 Revised: 2013-04-22 By: seaflex

April, 2013  
160950536



**Legend**

- |                                |                                     |                           |                      |
|--------------------------------|-------------------------------------|---------------------------|----------------------|
| — Road                         | □ Property Boundary                 | ▲ Densitometer Site       | — Enbridge Pipelines |
| — Highway                      | □ Pump Station Property Boundary    | ■ Pump Station            | — Line 9             |
| — Watercourse                  | □ Unevaluated Wetland               | ● Existing Valve Location |                      |
| — Waterbody                    | □ Provincially Significant Wetland  | ● Line 9 kilometre post   |                      |
| — Active Railway               | □ Other/Locally Significant Wetland | ● Line 9 mile post        |                      |
| — Abandoned/Historical Railway | □ ANSI, Earth Science               |                           |                      |
|                                | □ ANSI, Life Science                |                           |                      |



Client/Project  
Enbridge Pipelines Inc.

Sheet No.  
108

Title  
**Line 9B  
Reversal Project**





V:\01609\Aerial\160950536\deming\drawing\MXD\Line\_9B\_Mapbook\160950536\_Line\_9B\_Mapbook\_Z19\_20130411.mxd  
 Revised: 2013-04-22 By: ceatlas

**Notes**

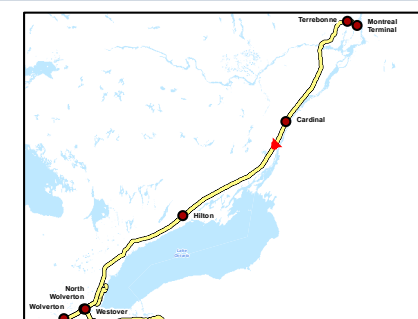
1. Coordinate System: NAD 1983 UTM Zone 18N.
2. Base features produced under license with the Ontario Ministry of Natural Resources © Queen's Printer for Ontario, 2011.
3. Orthoimagery © Enbridge Pipelines Inc, 2006.

April, 2013  
160950536



**Legend**

- |                                |                                     |                           |                      |
|--------------------------------|-------------------------------------|---------------------------|----------------------|
| — Road                         | □ Property Boundary                 | ▲ Densitometer Site       | — Enbridge Pipelines |
| — Highway                      | □ Pump Station Property Boundary    | ■ Pump Station            | — Line 9             |
| — Watercourse                  | □ Unevaluated Wetland               | ● Existing Valve Location |                      |
| — Waterbody                    | □ Provincially Significant Wetland  | ● Line 9 kilometre post   |                      |
| — Active Railway               | □ Other/Locally Significant Wetland | ● Line 9 mile post        |                      |
| — Abandoned/Historical Railway | □ ANSI, Earth Science               |                           |                      |
|                                | □ ANSI, Life Science                |                           |                      |



Client/Project

Enbridge Pipelines Inc.

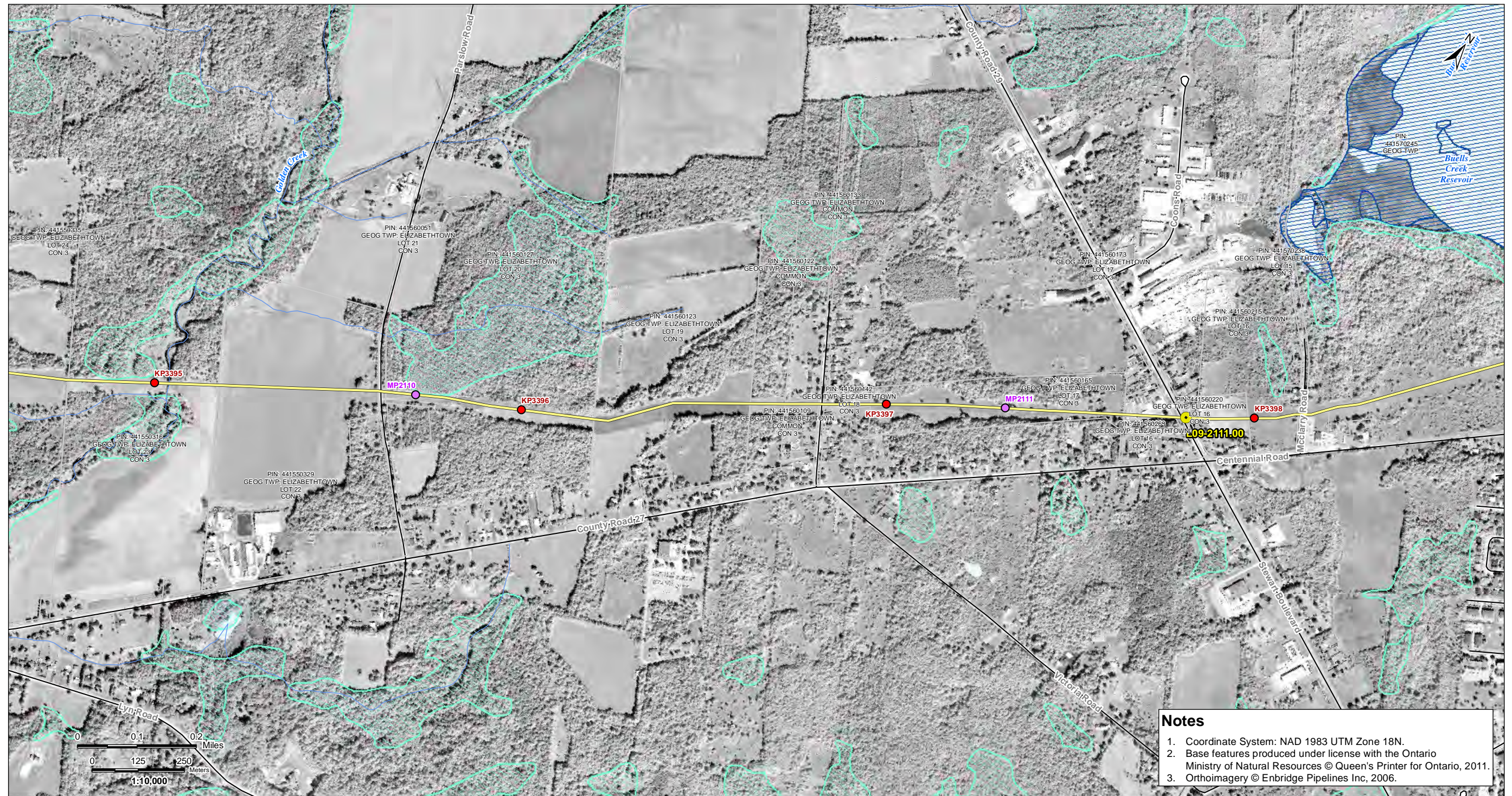
Sheet No.

109

Title

**Line 9B  
Reversal Project**





V:\01609\Active\16090536\enbridge\drawing\MXD\Line\_9B\_Mapbook\16090536\_Line\_9B\_Mapbook\_Z18\_20130411.mxd  
 Revised: 2013-04-22 By: seattis

**Notes**

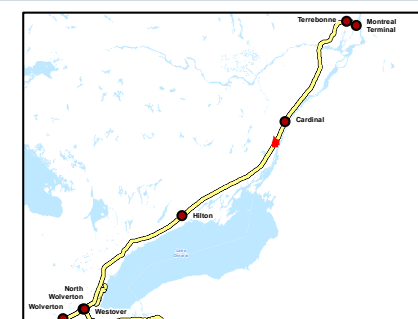
1. Coordinate System: NAD 1983 UTM Zone 18N.
2. Base features produced under license with the Ontario Ministry of Natural Resources © Queen's Printer for Ontario, 2011.
3. Orthimagery © Enbridge Pipelines Inc, 2006.

April, 2013  
16090536



**Legend**

- |                                |                                     |                           |                      |
|--------------------------------|-------------------------------------|---------------------------|----------------------|
| — Road                         | □ Property Boundary                 | ▲ Densitometer Site       | — Enbridge Pipelines |
| — Highway                      | □ Pump Station Property Boundary    | ■ Pump Station            | — Line 9             |
| — Watercourse                  | □ Unevaluated Wetland               | ● Existing Valve Location |                      |
| — Waterbody                    | □ Provincially Significant Wetland  | ● Line 9 kilometre post   |                      |
| — Active Railway               | □ Other/Locally Significant Wetland | ● Line 9 mile post        |                      |
| — Abandoned/Historical Railway | □ ANSI, Earth Science               |                           |                      |
|                                | □ ANSI, Life Science                |                           |                      |



Client/Project

Enbridge Pipelines Inc.

Sheet No.

110

Title

**Line 9B  
Reversal Project**





V:\01609\Active\160950536\planning\drawing\MXD\Line\_9B\_Mapbook\160950536\_Line\_9B\_Mapbook\_Z18\_20130411.mxd  
Revised: 2013-04-22 By: seanr

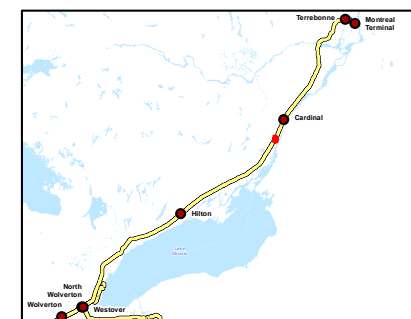
- Notes**
1. Coordinate System: NAD 1983 UTM Zone 18N.
  2. Base features produced under license with the Ontario Ministry of Natural Resources © Queen's Printer for Ontario, 2011.
  3. Orthimagery © Enbridge Pipelines Inc., 2006.

April, 2013  
160950536



**Legend**

- |                                |                                     |                           |                      |
|--------------------------------|-------------------------------------|---------------------------|----------------------|
| — Road                         | □ Property Boundary                 | ▲ Densitometer Site       | — Enbridge Pipelines |
| — Highway                      | □ Pump Station Property Boundary    | ■ Pump Station            | — Line 9             |
| — Watercourse                  | □ Unevaluated Wetland               | ● Existing Valve Location |                      |
| — Waterbody                    | □ Provincially Significant Wetland  | ● Line 9 kilometre post   |                      |
| — Active Railway               | □ Other/Locally Significant Wetland | ● Line 9 mile post        |                      |
| — Abandoned/Historical Railway | □ ANSI, Earth Science               |                           |                      |
|                                | □ ANSI, Life Science                |                           |                      |

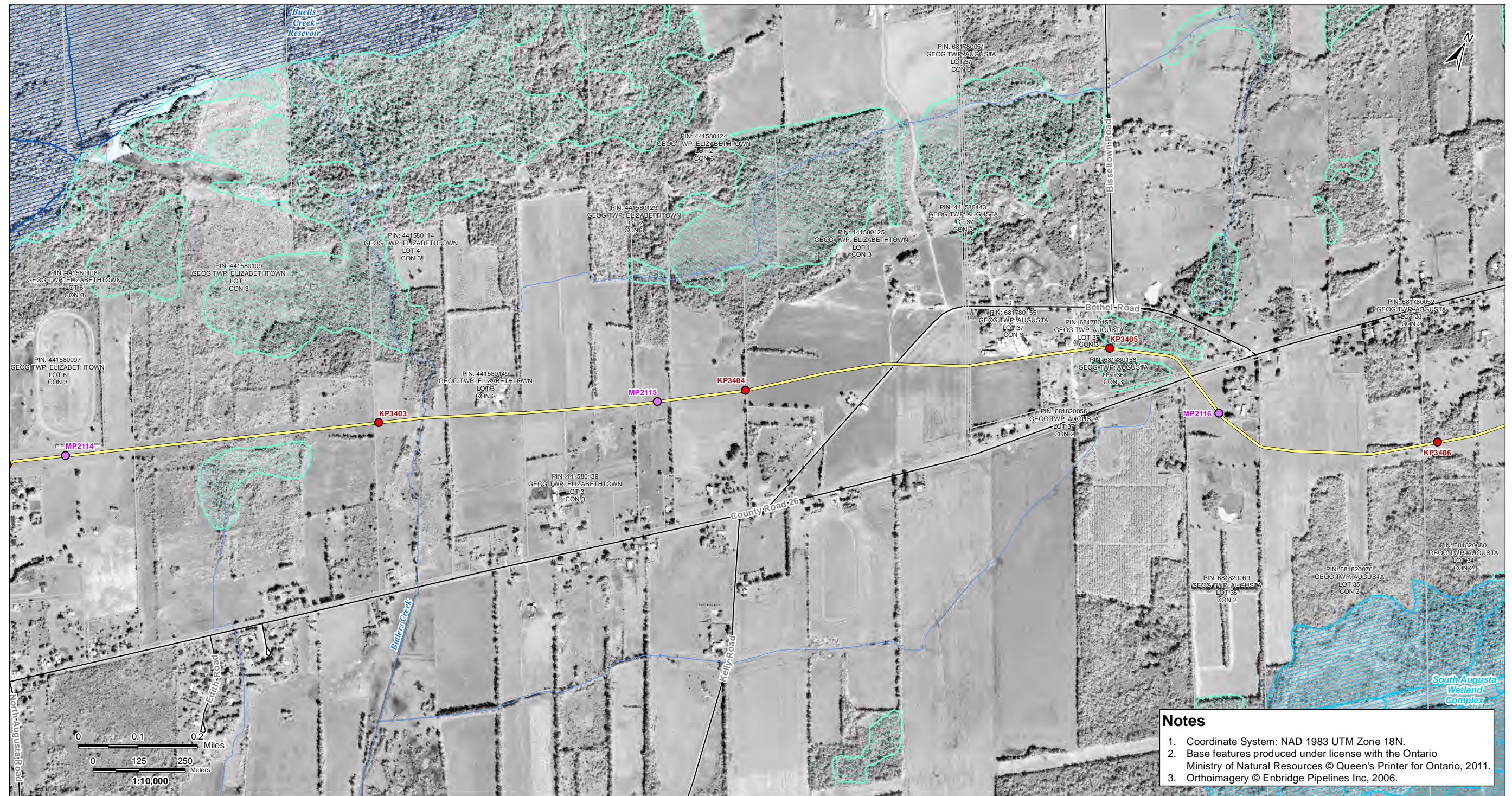


Client/Project  
Enbridge Pipelines Inc.

Sheet No.  
111

Title  
**Line 9B  
Reversal Project**





V:\016098\Aerial\16095036\planning\drawing\MXD\Line\_9B\_Mapbook\16095036\_Line\_9B\_Mapbook\_Z116\_20130411.mxd  
 Revised: 2013-04-22 By: stantec

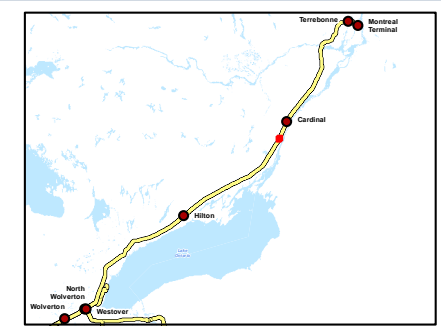
**Notes**

1. Coordinate System: NAD 1983 UTM Zone 18N.
2. Base features produced under license with the Ontario Ministry of Natural Resources © Queen's Printer for Ontario, 2011.
3. Orthoimagery © Enbridge Pipelines Inc, 2006.

April, 2013  
16095036



Legend	
Road	Property Boundary
Highway	Pump Station Property Boundary
Watercourse	Unevaluated Wetland
Waterbody	Provincially Significant Wetland
Active Railway	Other/Locally Significant Wetland
Abandoned/Historical Railway	ANSI, Earth Science
	ANSI, Life Science
Densitometer Site	Enbridge Pipelines
Pump Station	Line 9
Existing Valve Location	
Line 9 kilometre post	
Line 9 mile post	



Client/Project  
Enbridge Pipelines Inc.

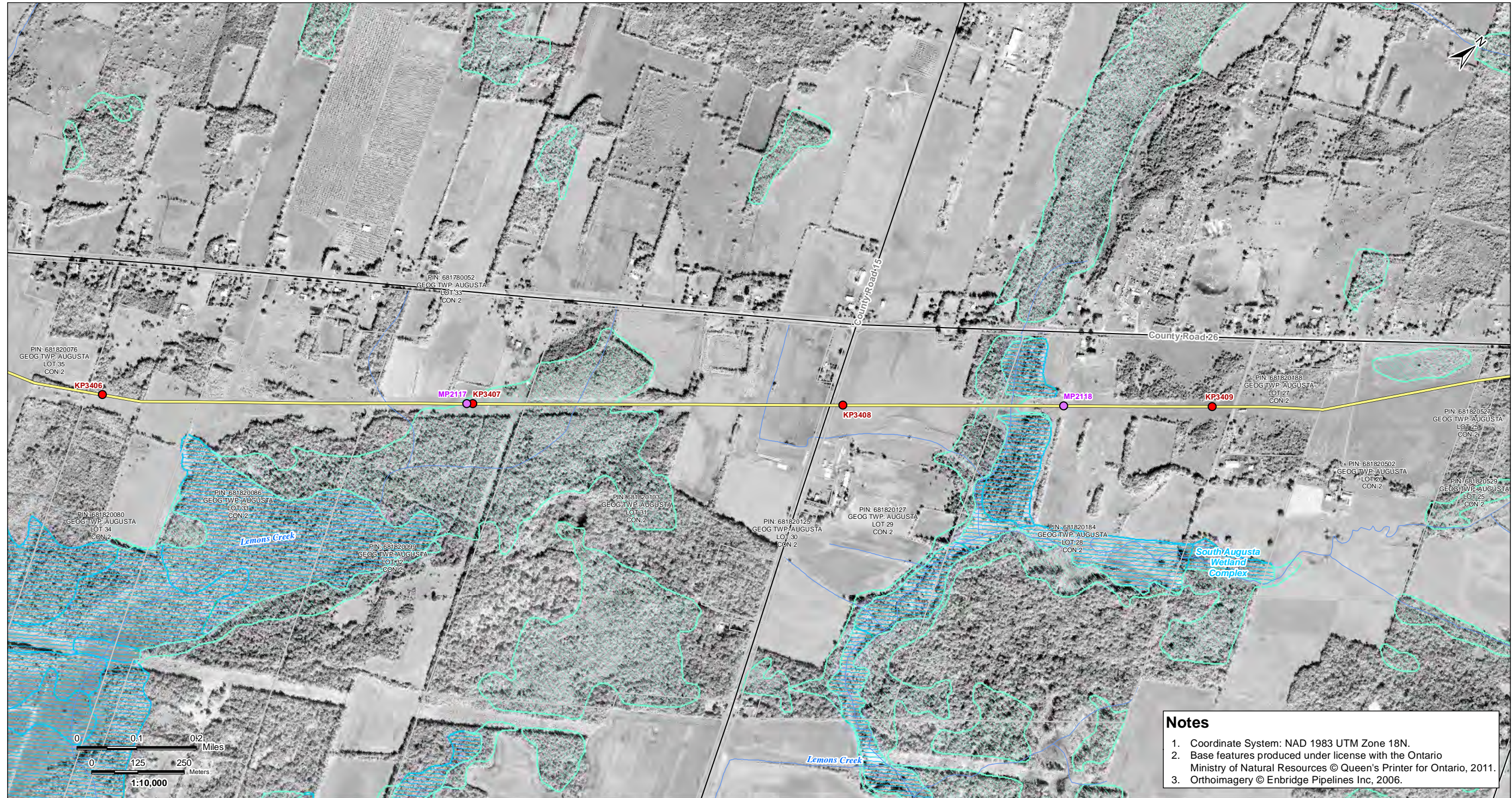
---

Sheet No.  
112

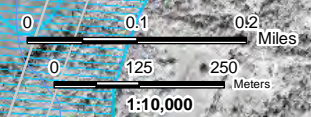
---

Title  
**Line 9B  
Reversal Project**





V:\01609\Active\160950536\planning\drawing\MXD\Line\_9B\_Mapbook\160950536\_Line\_9B\_Mapbook\_Z18\_20130411.mxd  
Revised: 2013-04-22 By: seanfns



**Notes**

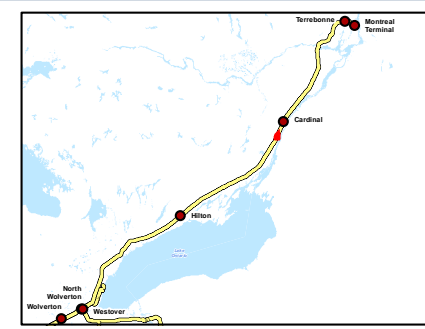
1. Coordinate System: NAD 1983 UTM Zone 18N.
2. Base features produced under license with the Ontario Ministry of Natural Resources © Queen's Printer for Ontario, 2011.
3. Orthoimagery © Enbridge Pipelines Inc, 2006.

April, 2013  
160950536



**Legend**

- |                                |                                     |                           |                      |
|--------------------------------|-------------------------------------|---------------------------|----------------------|
| — Road                         | ▭ Property Boundary                 | ▲ Densitometer Site       | — Enbridge Pipelines |
| — Highway                      | ▭ Pump Station Property Boundary    | ■ Pump Station            | — Line 9             |
| — Watercourse                  | ▭ Unevaluated Wetland               | ● Existing Valve Location |                      |
| — Waterbody                    | ▭ Provincially Significant Wetland  | ● Line 9 kilometre post   |                      |
| — Active Railway               | ▭ Other/Locally Significant Wetland | ● Line 9 mile post        |                      |
| — Abandoned/Historical Railway | ▭ ANSI, Earth Science               |                           |                      |
|                                | ▭ ANSI, Life Science                |                           |                      |



Client/Project  
Enbridge Pipelines Inc.


Sheet No.  
113

Title  
**Line 9B  
Reversal Project**





V:\01609\Active\160950536\planning\drawing\MXD\Line\_9B\_Mapbook\160950536\_Line\_9B\_Mapbook\_Z18\_20130411.mxd  
Revised: 2013-04-22 By: searles



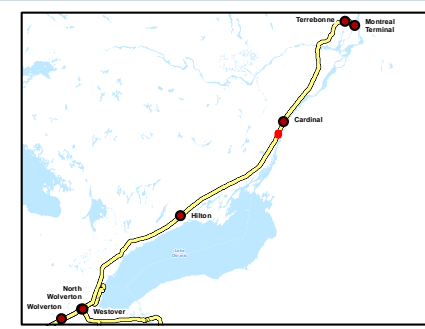
**Notes**

1. Coordinate System: NAD 1983 UTM Zone 18N.
2. Base features produced under license with the Ontario Ministry of Natural Resources © Queen's Printer for Ontario, 2011.
3. Orthoimagery © Enbridge Pipelines Inc, 2006.

April, 2013  
160950536



Legend	
	Road
	Highway
	Watercourse
	Waterbody
	Active Railway
	Abandoned/Historical Railway
	Property Boundary
	Pump Station Property Boundary
	Unevaluated Wetland
	Provincially Significant Wetland
	Other/Locally Significant Wetland
	ANSI, Earth Science
	ANSI, Life Science
	Densitometer Site
	Pump Station
	Existing Valve Location
	Line 9 kilometre post
	Line 9 mile post
	Enbridge Pipelines Line 9



Client/Project  
Enbridge Pipelines Inc.

---

Sheet No.  
114

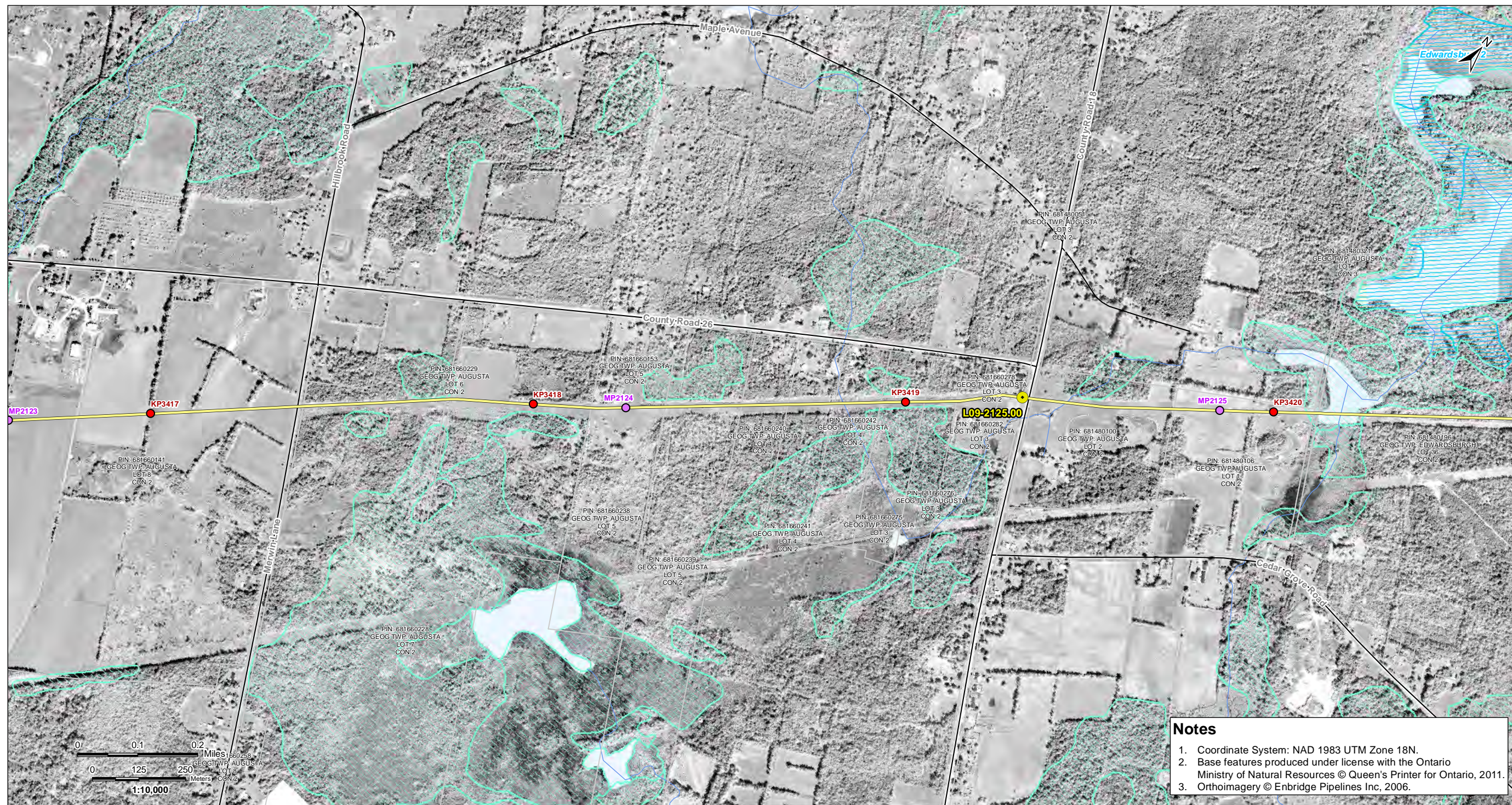
---

Title  
**Line 9B  
Reversal Project**









V:\01609\Active\160950536\planning\drawing\MXD\Line\_9B\_Mapbook\160950536\_Line\_9B\_Mapbook\_Z18\_20130411.mxd  
 Revised: 2013-04-22 By: seanfns

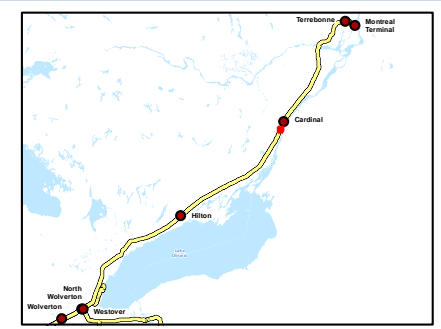
**Notes**

1. Coordinate System: NAD 1983 UTM Zone 18N.
2. Base features produced under license with the Ontario Ministry of Natural Resources © Queen's Printer for Ontario, 2011.
3. Orthoimagery © Enbridge Pipelines Inc, 2006.

April, 2013  
160950536



Legend	
	Road
	Highway
	Watercourse
	Waterbody
	Active Railway
	Abandoned/Historical Railway
	Property Boundary
	Pump Station Property Boundary
	Unevaluated Wetland
	Provincially Significant Wetland
	Other/Locally Significant Wetland
	ANSI, Earth Science
	ANSI, Life Science
	Densitometer Site
	Pump Station
	Existing Valve Location
	Line 9 kilometre post
	Line 9 mile post
	Enbridge Pipelines Line 9



Client/Project  
Enbridge Pipelines Inc.

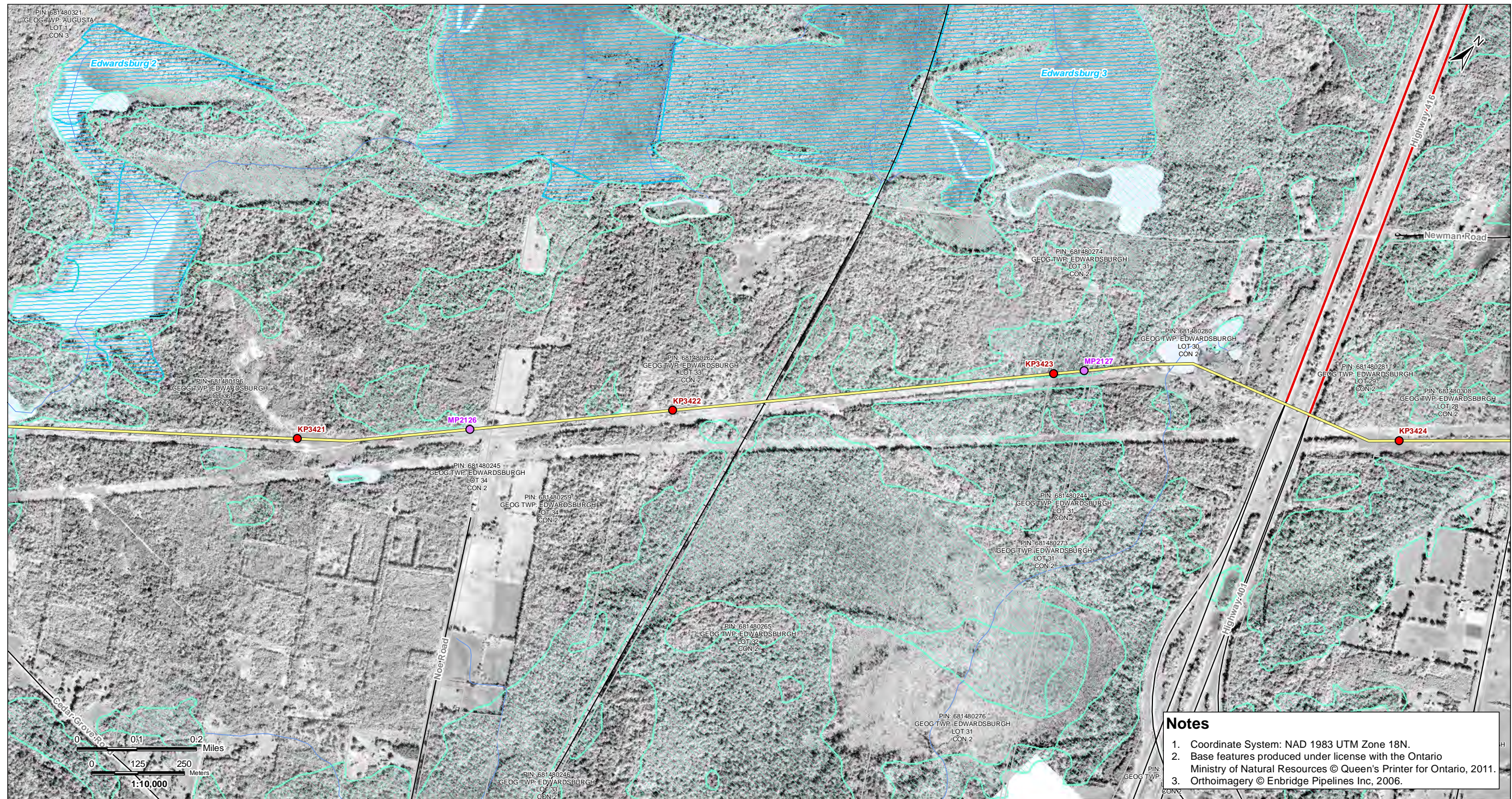
---

Sheet No.  
116

---

Title  
**Line 9B  
Reversal Project**





V:\01609\Active\160950536\planning\drawing\MXD\Line\_9B\_Mapbook\160950536\_Line\_9B\_Mapbook\_Z18\_20130411.mxd  
Revised: 2013-04-22 By: seanfries



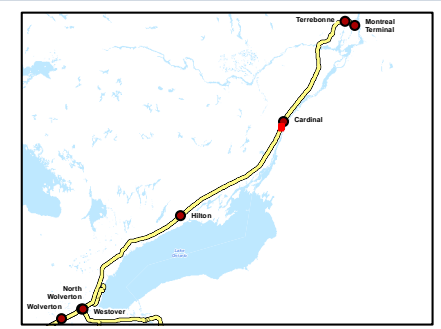
**Notes**

1. Coordinate System: NAD 1983 UTM Zone 18N.
2. Base features produced under license with the Ontario Ministry of Natural Resources © Queen's Printer for Ontario, 2011.
3. Orthoimagery © Enbridge Pipelines Inc., 2006.

April, 2013  
160950536



Road	Property Boundary	Densitometer Site	Enbridge Pipelines
Highway	Pump Station Property Boundary	Pump Station	Line 9
Watercourse	Unevaluated Wetland	Existing Valve Location	
Waterbody	Provincially Significant Wetland	Line 9 kilometre post	
Active Railway	Other/Locally Significant Wetland	Line 9 mile post	
Abandoned/Historical Railway	ANSI, Earth Science		
	ANSI, Life Science		



Client/Project  
Enbridge Pipelines Inc.

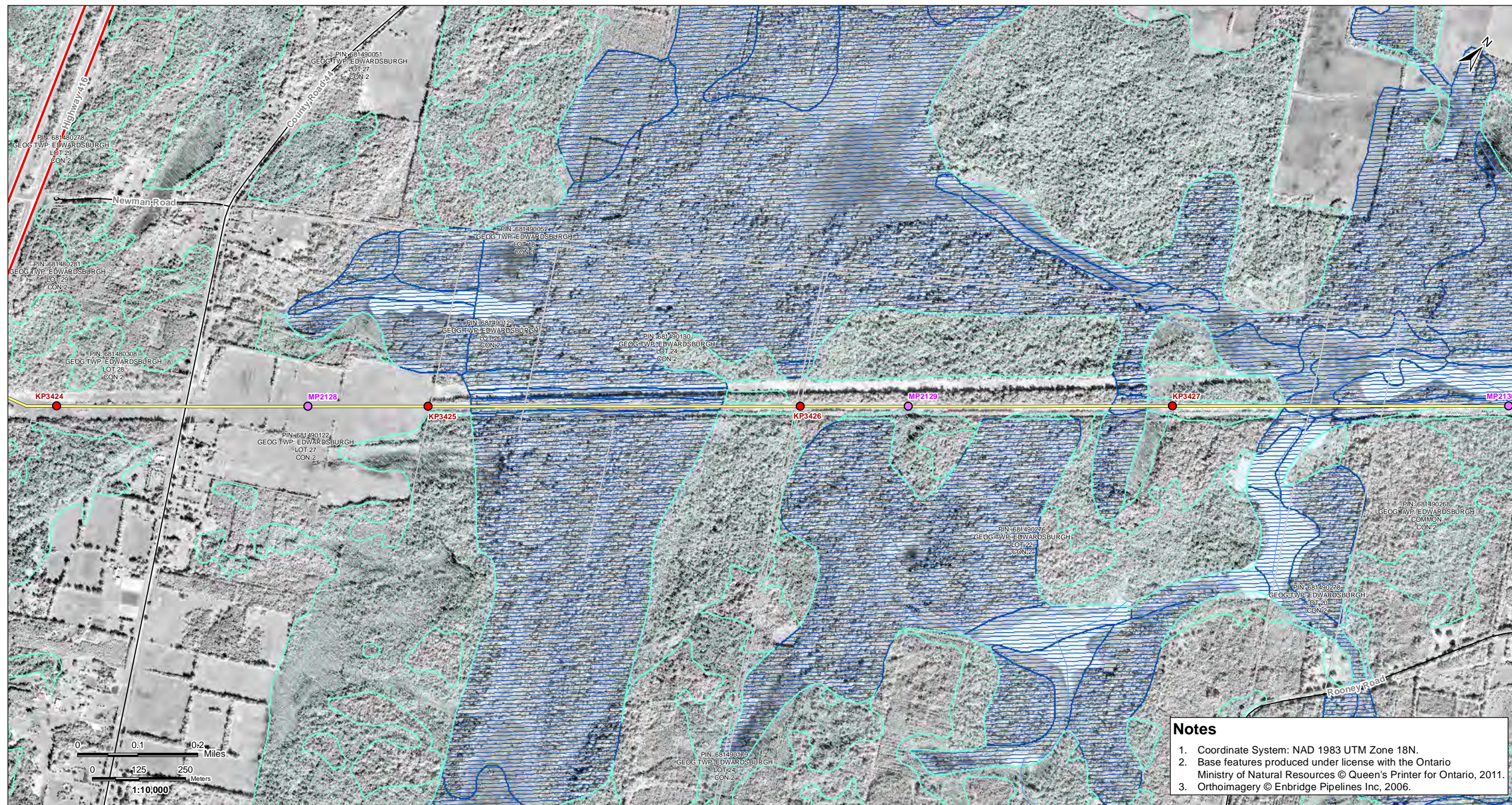
---

Sheet No.  
117

---

Title  
**Line 9B  
Reversal Project**





V:\01609\Active\160950536\planning\drawing\MXD\Line\_9B\_Mapbook\160950536\_Line\_9B\_Mapbook\_Z18\_20130411.mxd  
Revised: 2013-04-22 By: seanfries

**Notes**

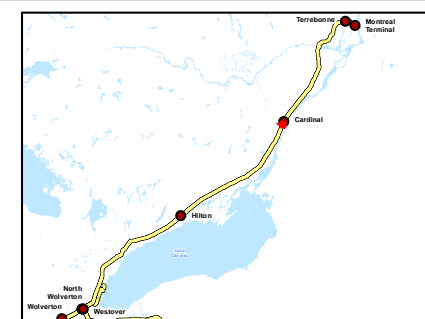
1. Coordinate System: NAD 1983 UTM Zone 18N.
2. Base features produced under license with the Ontario Ministry of Natural Resources © Queen's Printer for Ontario, 2011.
3. Orthimagery © Enbridge Pipelines Inc, 2006.

April, 2013  
160950536



**Legend**

- |                                |                                     |                           |                      |
|--------------------------------|-------------------------------------|---------------------------|----------------------|
| — Road                         | □ Property Boundary                 | ▲ Densitometer Site       | — Enbridge Pipelines |
| — Highway                      | □ Pump Station Property Boundary    | ● Pump Station            | — Line 9             |
| — Watercourse                  | □ Unevaluated Wetland               | ● Existing Valve Location |                      |
| — Waterbody                    | □ Provincially Significant Wetland  | ● Line 9 kilometre post   |                      |
| — Active Railway               | □ Other/Locally Significant Wetland | ● Line 9 mile post        |                      |
| — Abandoned/Historical Railway | □ ANSI, Earth Science               |                           |                      |
|                                | □ ANSI, Life Science                |                           |                      |

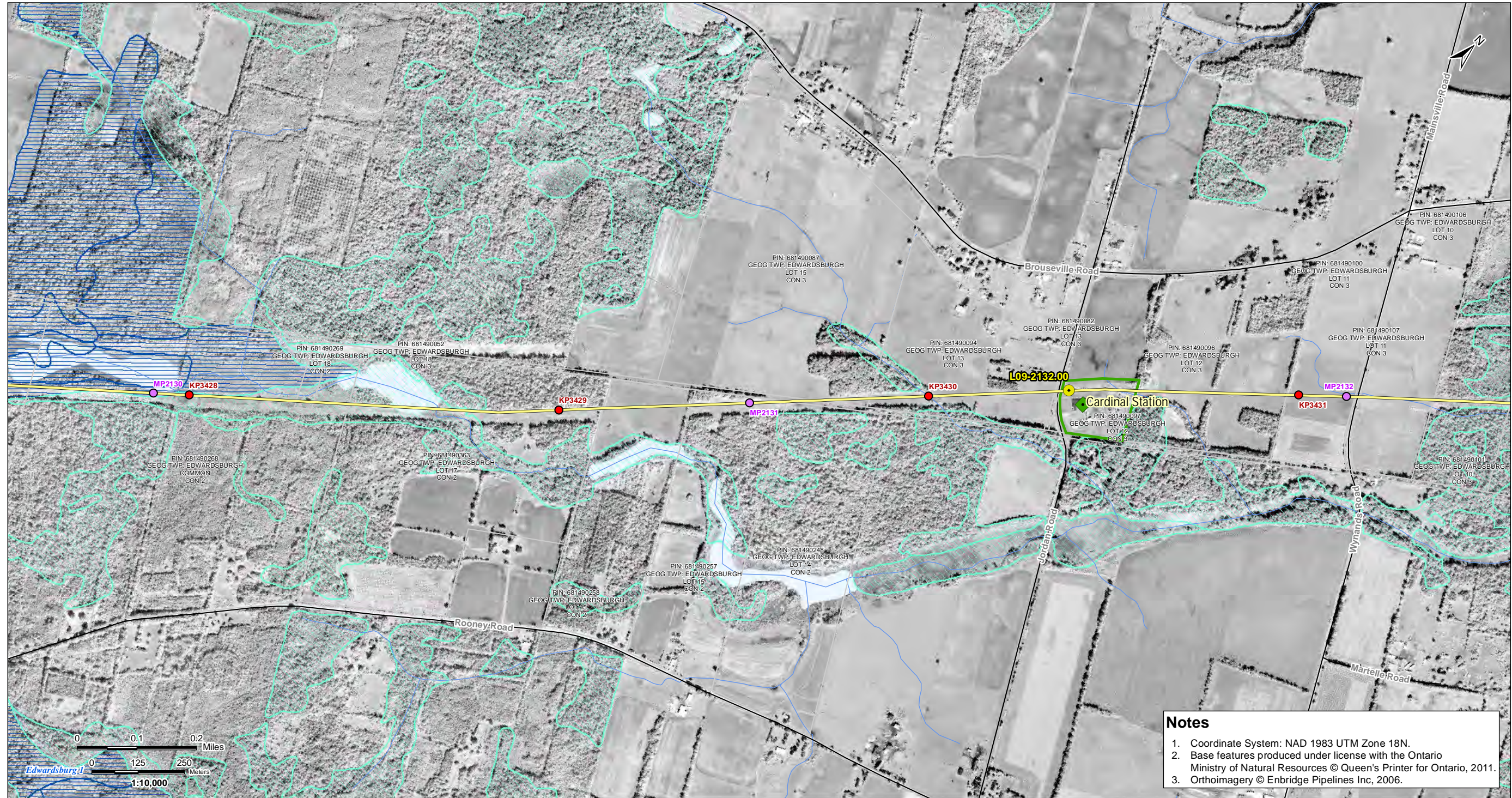


Client/Project  
Enbridge Pipelines Inc.


Sheet No.  
118

Title  
**Line 9B  
Reversal Project**





V:\01609\Active\160950536\planning\drawing\MapLine\_9B\_Mapbook\160950536\_Line\_9B\_Mapbook\_Z18\_20130411.mxd  
 Revised: 2013-04-22 By: searles



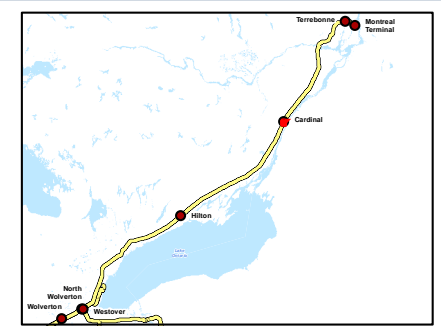
**Notes**

1. Coordinate System: NAD 1983 UTM Zone 18N.
2. Base features produced under license with the Ontario Ministry of Natural Resources © Queen's Printer for Ontario, 2011.
3. Orthoimagery © Enbridge Pipelines Inc, 2006.

April, 2013  
160950536



Road	Property Boundary	Densitometer Site	Enbridge Pipelines
Highway	Pump Station Property Boundary	Pump Station	Line 9
Watercourse	Unevaluated Wetland	Existing Valve Location	
Waterbody	Provincially Significant Wetland	Line 9 kilometre post	
Active Railway	Other/Locally Significant Wetland	Line 9 mile post	
Abandoned/Historical Railway	ANSI, Earth Science		
	ANSI, Life Science		



Client/Project  
Enbridge Pipelines Inc.

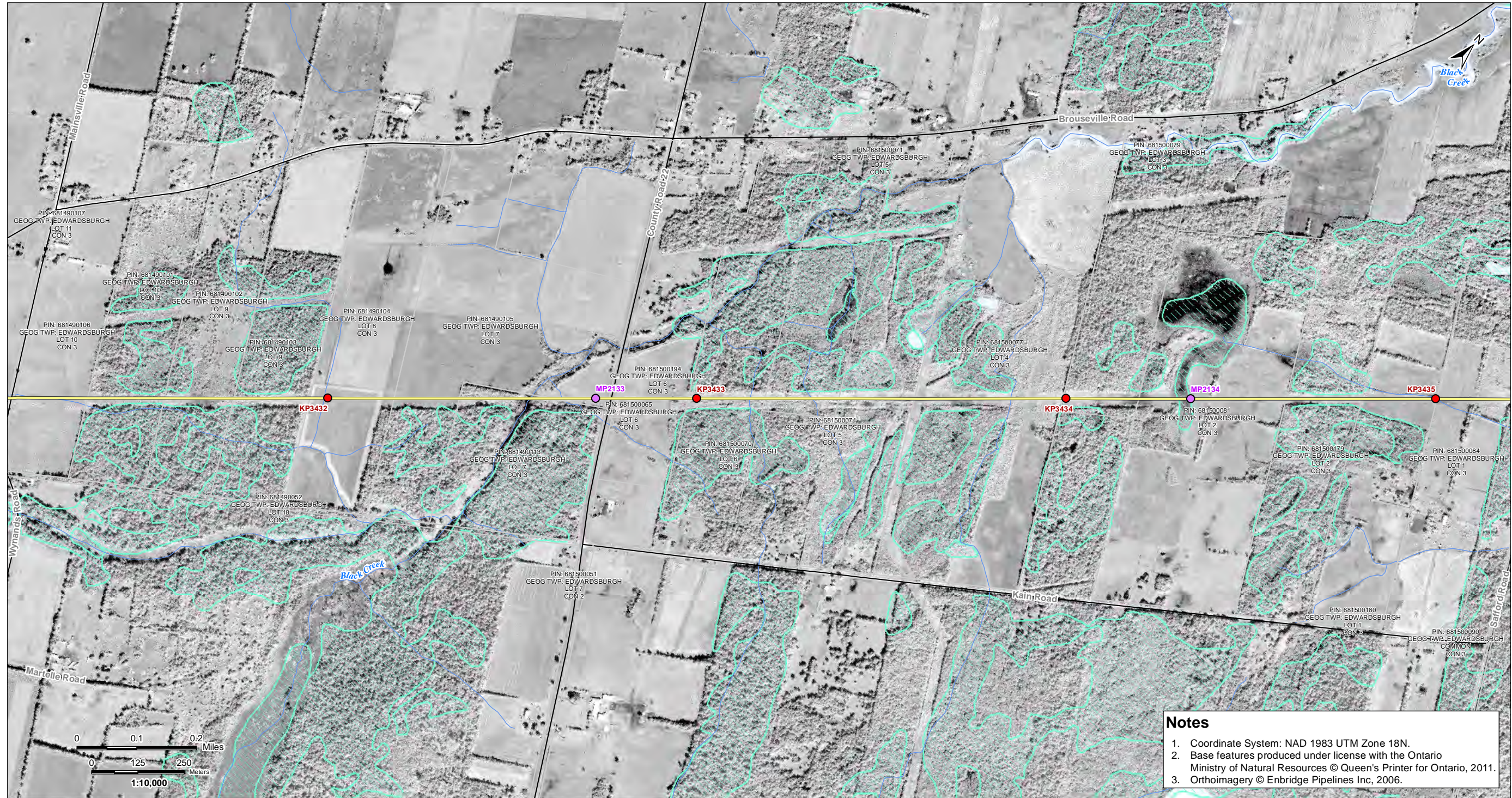
---

Sheet No.  
119

---

Title  
**Line 9B  
Reversal Project**





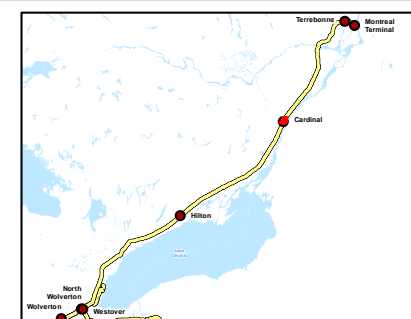
V:\01609\Active\160950536\planning\drawing\MXD\Line\_9B\_Mapbook\160950536\_Line\_9B\_Mapbook\_Z18\_20130411.mxd  
Revised: 2013-04-22 By: seanles

April, 2013  
160950536



**Legend**

- |                              |                                   |                         |                    |
|------------------------------|-----------------------------------|-------------------------|--------------------|
| Road                         | Property Boundary                 | Densitometer Site       | Enbridge Pipelines |
| Highway                      | Pump Station Property Boundary    | Pump Station            |                    |
| Watercourse                  | Unevaluated Wetland               | Existing Valve Location |                    |
| Waterbody                    | Provincially Significant Wetland  | Line 9 kilometre post   |                    |
| Active Railway               | Other/Locally Significant Wetland | Line 9 mile post        |                    |
| Abandoned/Historical Railway | ANSI, Earth Science               |                         |                    |
|                              | ANSI, Life Science                |                         |                    |



Client/Project  
Enbridge Pipelines Inc.

Sheet No.  
120

Title  
**Line 9B  
Reversal Project**





V:\01009\Active\160950536\submittal\drawing\MXD\Line\_9B\_Mapbook\160950536\_Line\_9B\_Mapbook\_Z18\_20130411.mxd  
 Revised: 2013-04-22 By: seanfries



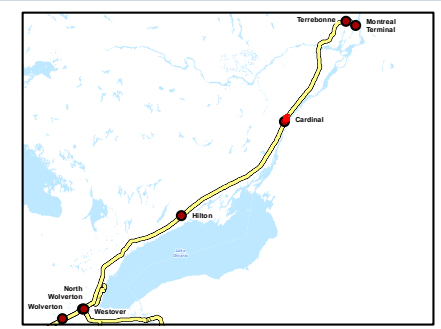
**Notes**

1. Coordinate System: NAD 1983 UTM Zone 18N.
2. Base features produced under license with the Ontario Ministry of Natural Resources © Queen's Printer for Ontario, 2011.
3. Orthoimagery © Enbridge Pipelines Inc., 2006.

April, 2013  
160950536



Legend		Enbridge Pipelines	
	Road		Densitometer Site
	Highway		Pump Station
	Watercourse		Existing Valve Location
	Waterbody		Line 9 kilometre post
	Active Railway		Line 9 mile post
	Abandoned/Historical Railway		
	Property Boundary		
	Pump Station Property Boundary		
	Unevaluated Wetland		
	Provincially Significant Wetland		
	Other/Locally Significant Wetland		
	ANSI, Earth Science		
	ANSI, Life Science		
			Line 9



Client/Project  
Enbridge Pipelines Inc.

---

Sheet No.  
121


---

Title  
**Line 9B  
Reversal Project**





V:\01009\AcadVA\160950536\dwg\mxd\Line\_9B\_Mapbook\160950536\_Line\_9B\_Mapbook\_Z18\_20130411.mxd  
Revised: 2013-04-22 By: ceatls



**Notes**

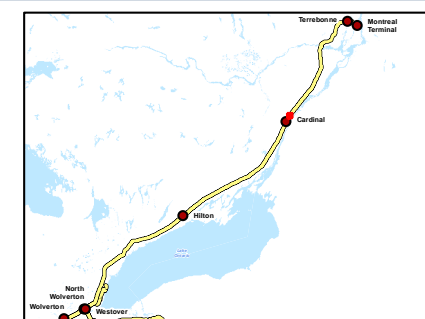
1. Coordinate System: NAD 1983 UTM Zone 18N.
2. Base features produced under license with the Ontario Ministry of Natural Resources © Queen's Printer for Ontario, 2011.
3. Orthoimagery © Enbridge Pipelines Inc, 2006.

April 2013  
160950536



**Legend**

- |                                |                                     |                           |                      |
|--------------------------------|-------------------------------------|---------------------------|----------------------|
| — Road                         | □ Property Boundary                 | ▲ Densitometer Site       | — Enbridge Pipelines |
| — Highway                      | □ Pump Station Property Boundary    | ■ Pump Station            | — Line 9             |
| — Watercourse                  | □ Unevaluated Wetland               | ● Existing Valve Location |                      |
| — Waterbody                    | □ Provincially Significant Wetland  | ● Line 9 kilometre post   |                      |
| — Active Railway               | □ Other/Locally Significant Wetland | ● Line 9 mile post        |                      |
| — Abandoned/Historical Railway | □ ANSI, Earth Science               |                           |                      |
|                                | □ ANSI, Life Science                |                           |                      |



Client/Project

Enbridge Pipelines Inc.

Sheet No.

122

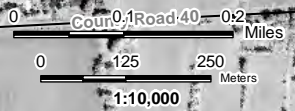
Title

**Line 9B  
Reversal Project**





V:\016009\Acad\16095036\dwg\16095036\Line\_9B\_Mapbook\_Z18\_20130411.mxd  
Revised: 2013-04-22 By: seahls



**Notes**

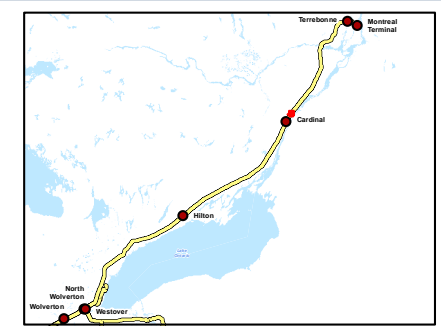
1. Coordinate System: NAD 1983 UTM Zone 18N.
2. Base features produced under license with the Ontario Ministry of Natural Resources © Queen's Printer for Ontario, 2011.
3. Orthoimagery © Enbridge Pipelines Inc, 2006.

April, 2013  
16095036



**Legend**

- |                                |                                     |                           |                      |
|--------------------------------|-------------------------------------|---------------------------|----------------------|
| — Road                         | □ Property Boundary                 | ▲ Densitometer Site       | — Enbridge Pipelines |
| — Highway                      | □ Pump Station Property Boundary    | ■ Pump Station            | — Line 9             |
| — Watercourse                  | □ Unevaluated Wetland               | ● Existing Valve Location |                      |
| — Waterbody                    | □ Provincially Significant Wetland  | ● Line 9 kilometre post   |                      |
| — Active Railway               | □ Other/Locally Significant Wetland | ● Line 9 mile post        |                      |
| — Abandoned/Historical Railway | □ ANSI, Earth Science               |                           |                      |
|                                | □ ANSI, Life Science                |                           |                      |



Client/Project

Enbridge Pipelines Inc.

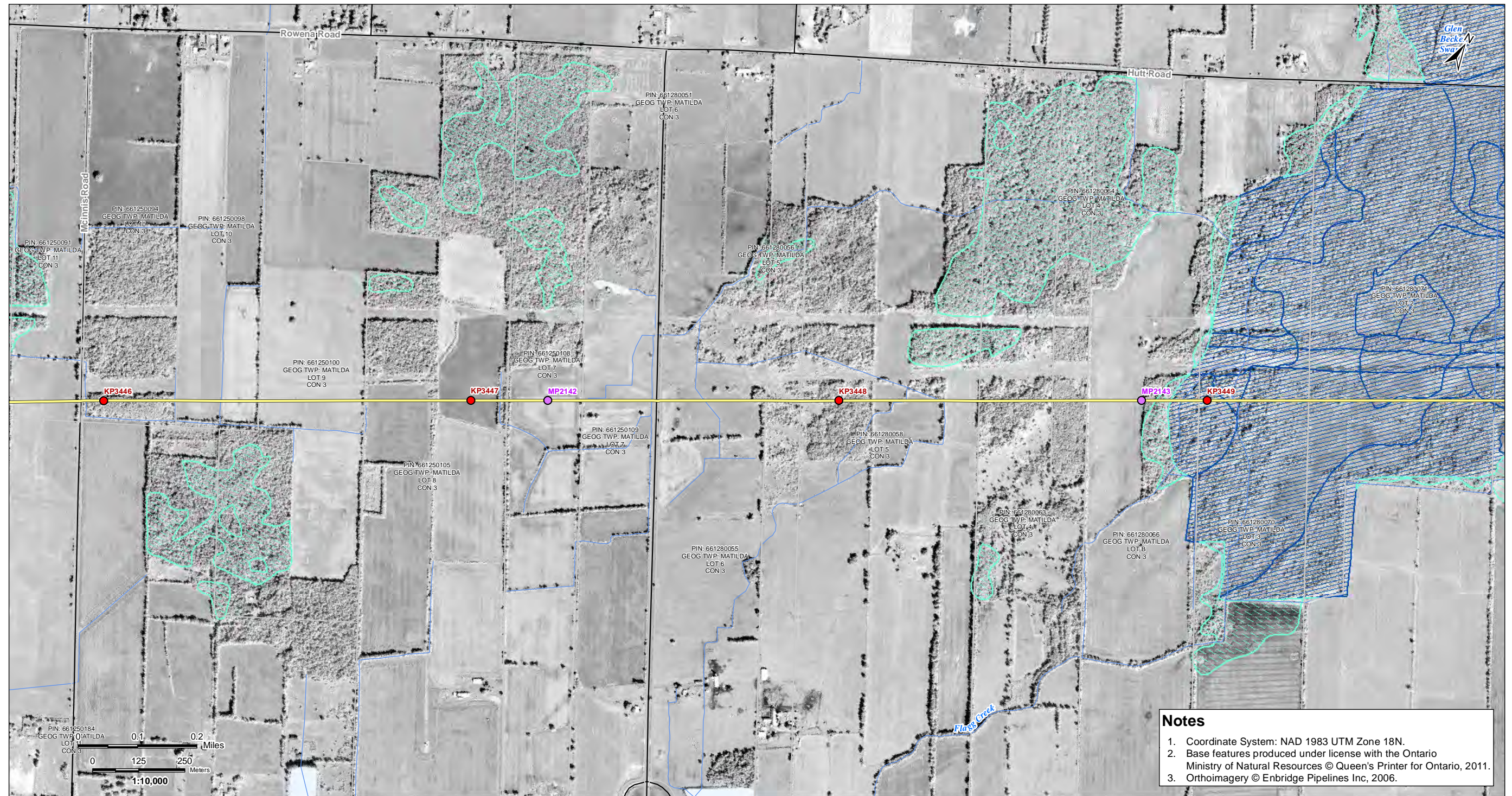
Sheet No.

123

Title

**Line 9B  
Reversal Project**





V:\01009\Aerial\160950536\hemming\drawing\MXD\Line\_9B\_Mapbook\160950536\_Line\_9B\_Mapbook\_Z18\_20130411.mxd  
Revised: 2013-04-22 By: seahls

**Notes**

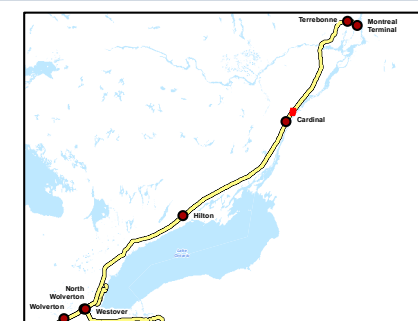
1. Coordinate System: NAD 1983 UTM Zone 18N.
2. Base features produced under license with the Ontario Ministry of Natural Resources © Queen's Printer for Ontario, 2011.
3. Orthoimagery © Enbridge Pipelines Inc, 2006.

April, 2013  
160950536



**Legend**

- |                                |                                     |                           |                      |
|--------------------------------|-------------------------------------|---------------------------|----------------------|
| — Road                         | □ Property Boundary                 | ▲ Densitometer Site       | — Enbridge Pipelines |
| — Highway                      | □ Pump Station Property Boundary    | ■ Pump Station            | — Line 9             |
| — Watercourse                  | □ Unevaluated Wetland               | ● Existing Valve Location |                      |
| — Waterbody                    | □ Provincially Significant Wetland  | ● Line 9 kilometre post   |                      |
| — Active Railway               | □ Other/Locally Significant Wetland | ● Line 9 mile post        |                      |
| — Abandoned/Historical Railway | □ ANSI, Earth Science               |                           |                      |
|                                | □ ANSI, Life Science                |                           |                      |

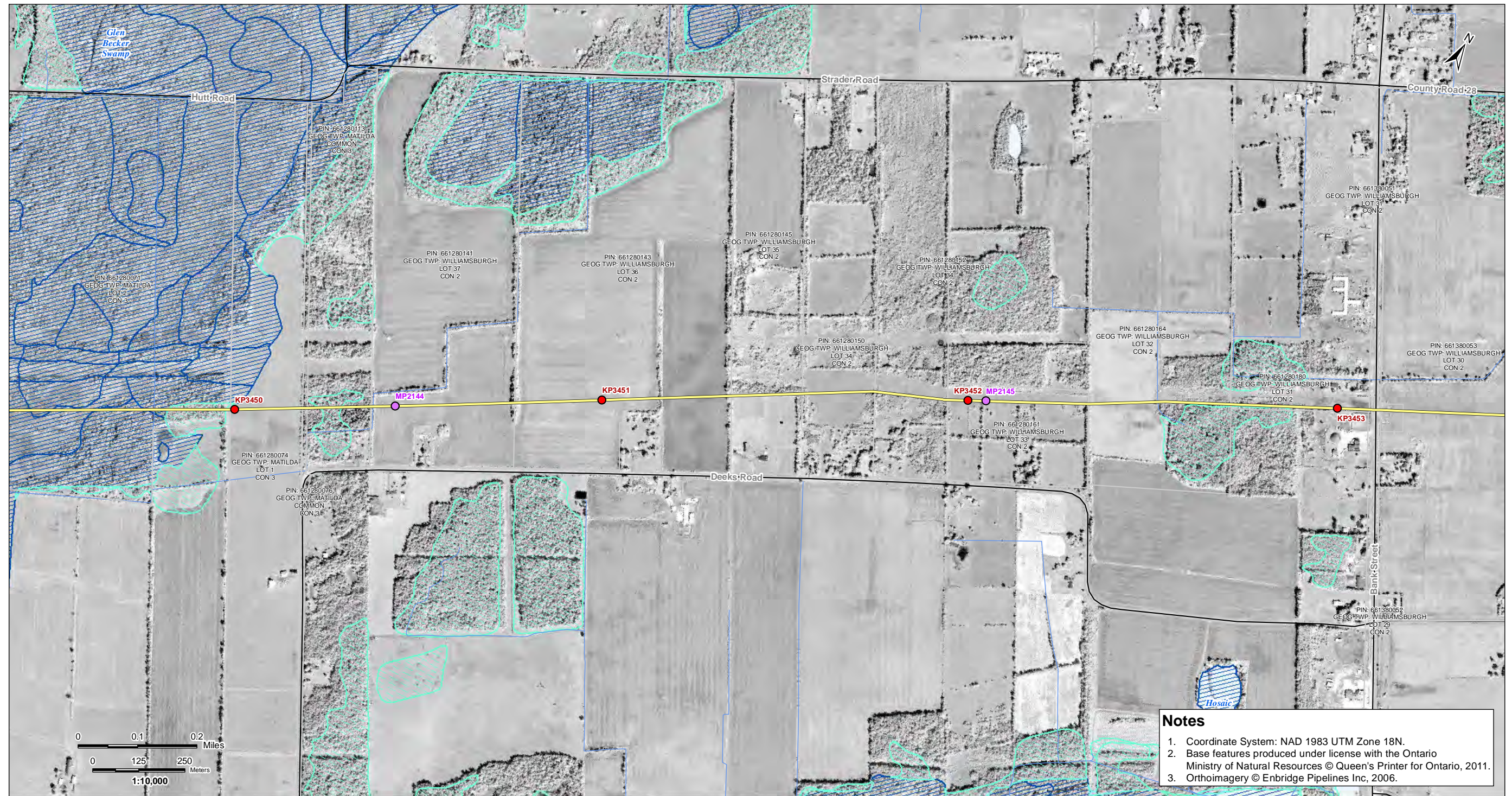


Client/Project  
Enbridge Pipelines Inc.

Sheet No.  
124

Title  
**Line 9B  
Reversal Project**





V:\01009\Aerial\160950536\drawing\drawing\MXD\Line\_9B\_Mapbook\160950536\_Line\_9B\_Mapbook\_Z18\_20130411.mxd  
 Revised: 2013-04-22 By: ceatlas

**Notes**

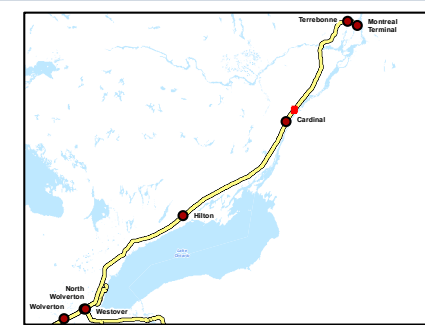
1. Coordinate System: NAD 1983 UTM Zone 18N.
2. Base features produced under license with the Ontario Ministry of Natural Resources © Queen's Printer for Ontario, 2011.
3. Orthoimagery © Enbridge Pipelines Inc, 2006.

April, 2013  
160950536



**Legend**

- |                                |                                     |                           |                      |
|--------------------------------|-------------------------------------|---------------------------|----------------------|
| — Road                         | □ Property Boundary                 | ▲ Densitometer Site       | — Enbridge Pipelines |
| — Highway                      | □ Pump Station Property Boundary    | ■ Pump Station            | — Line 9             |
| — Watercourse                  | □ Unevaluated Wetland               | ● Existing Valve Location |                      |
| — Waterbody                    | □ Provincially Significant Wetland  | ● Line 9 kilometre post   |                      |
| — Active Railway               | □ Other/Locally Significant Wetland | ● Line 9 mile post        |                      |
| — Abandoned/Historical Railway | □ ANSI, Earth Science               |                           |                      |
|                                | □ ANSI, Life Science                |                           |                      |



Client/Project

Enbridge Pipelines Inc.

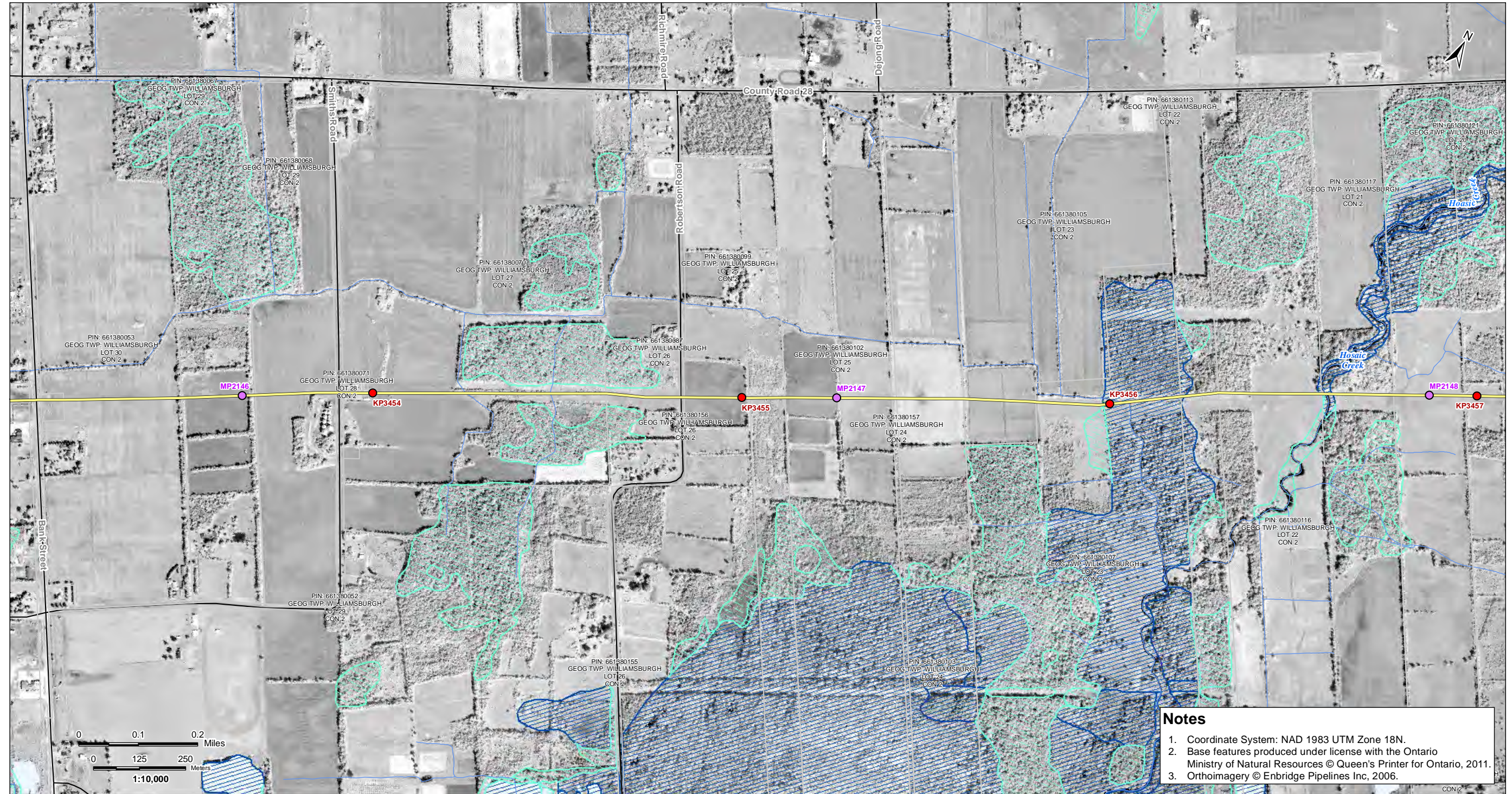
Sheet No.

125

Title

**Line 9B  
Reversal Project**





V:\01609\Aerial\160950536\planning\drawing\MXD\Line\_9B\_Mapbook\160950536\_Line\_9B\_Mapbook\_Z16\_20130411.mxd  
Revised: 2013-04-22 By: aarles

**Notes**

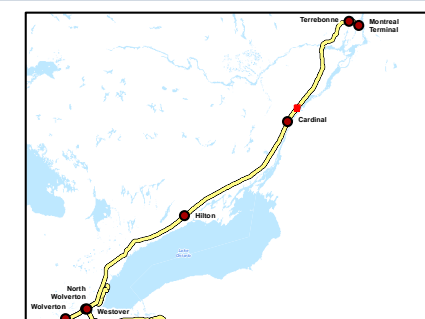
1. Coordinate System: NAD 1983 UTM Zone 18N.
2. Base features produced under license with the Ontario Ministry of Natural Resources © Queen's Printer for Ontario, 2011.
3. Orthoimagery © Enbridge Pipelines Inc, 2006.

April, 2013  
160950536



**Legend**

- |                                |                                     |                           |                      |
|--------------------------------|-------------------------------------|---------------------------|----------------------|
| — Road                         | □ Property Boundary                 | ▲ Densitometer Site       | — Enbridge Pipelines |
| — Highway                      | □ Pump Station Property Boundary    | ● Pump Station            | — Line 9             |
| — Watercourse                  | □ Unevaluated Wetland               | ● Existing Valve Location |                      |
| — Waterbody                    | □ Provincially Significant Wetland  | ● Line 9 kilometre post   |                      |
| — Active Railway               | □ Other/Locally Significant Wetland | ● Line 9 mile post        |                      |
| — Abandoned/Historical Railway | □ ANSI, Earth Science               |                           |                      |
|                                | □ ANSI, Life Science                |                           |                      |



Client/Project

Enbridge Pipelines Inc.

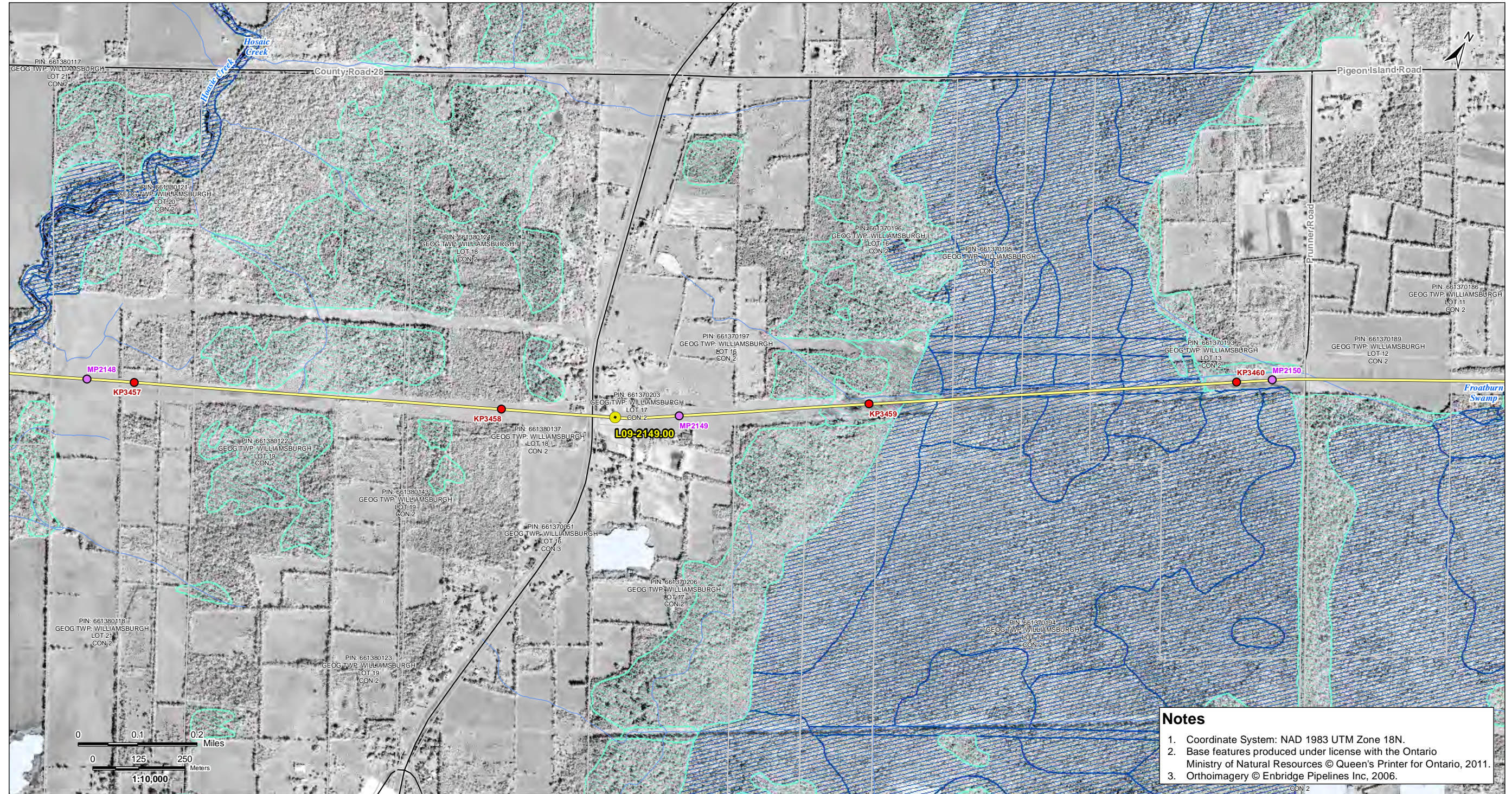
Sheet No.

126

Title

**Line 9B  
Reversal Project**





V:\01009\Aerial\160950536\Planning\drawing\MXD\Line\_9B\_Mapbook\160950536\_Line\_9B\_Mapbook\_Z18\_20130411.mxd  
Revised: 2013-04-22 By: anstals

**Notes**

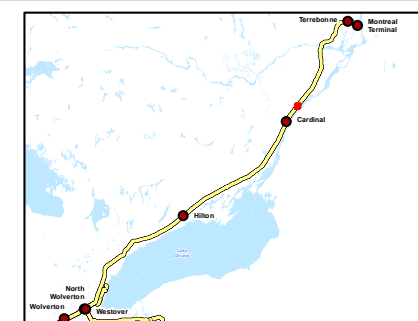
1. Coordinate System: NAD 1983 UTM Zone 18N.
2. Base features produced under license with the Ontario Ministry of Natural Resources © Queen's Printer for Ontario, 2011.
3. Orthoimagery © Enbridge Pipelines Inc, 2006.

April, 2013  
160950536



**Legend**

- |                                |                                     |                           |                      |
|--------------------------------|-------------------------------------|---------------------------|----------------------|
| — Road                         | ▭ Property Boundary                 | ▲ Densitometer Site       | — Enbridge Pipelines |
| — Highway                      | ▭ Pump Station Property Boundary    | ■ Pump Station            | — Line 9             |
| — Watercourse                  | ▭ Unevaluated Wetland               | ● Existing Valve Location |                      |
| — Waterbody                    | ▭ Provincially Significant Wetland  | ● Line 9 kilometre post   |                      |
| — Active Railway               | ▭ Other/Locally Significant Wetland | ● Line 9 mile post        |                      |
| — Abandoned/Historical Railway | ▭ ANSI, Earth Science               |                           |                      |
|                                | ▭ ANSI, Life Science                |                           |                      |



Client/Project

Enbridge Pipelines Inc.

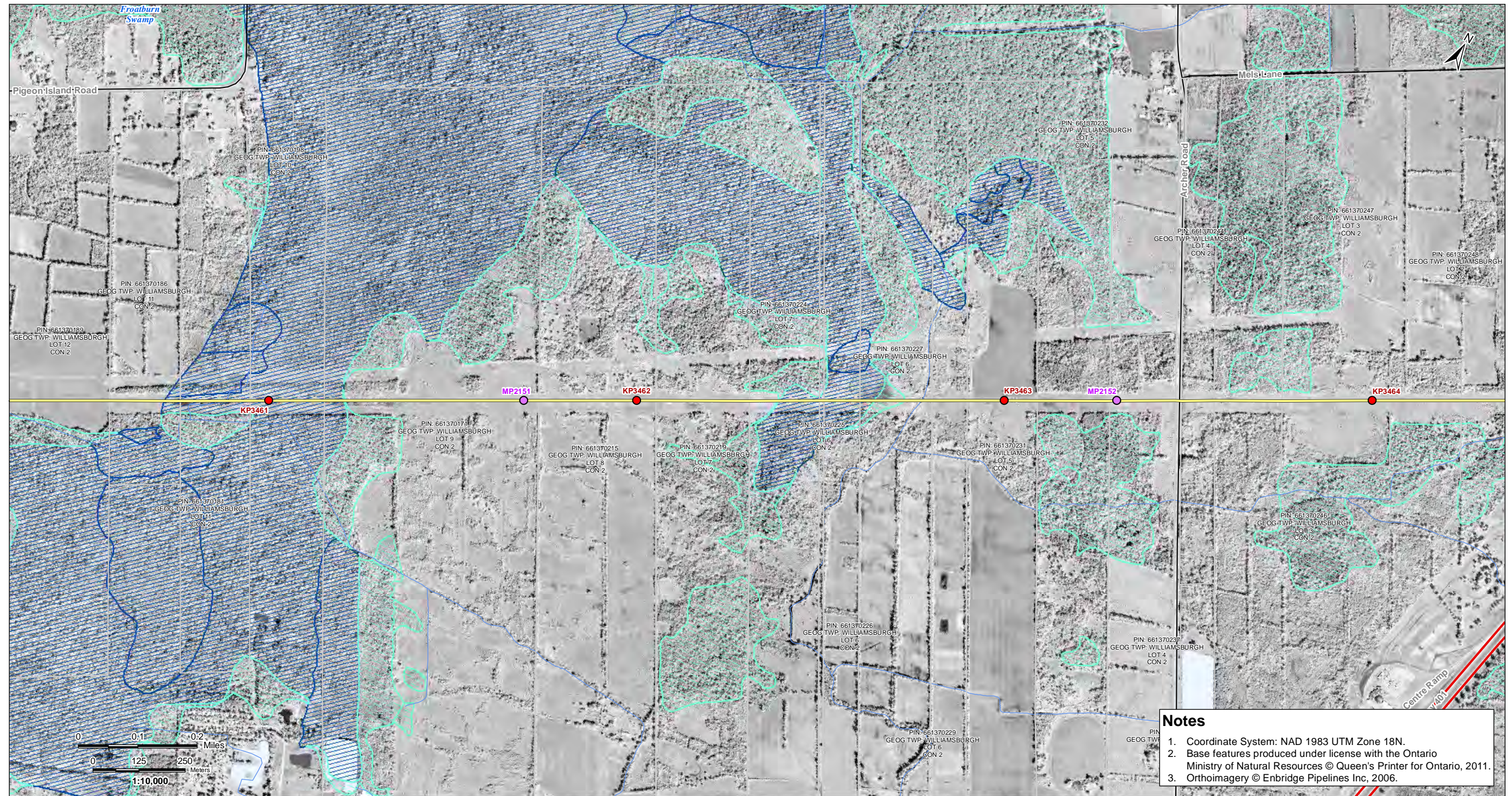
Sheet No.

127

Title

**Line 9B  
Reversal Project**





V:\016095\enbridge\160950536\planning\drawing\MXD\Line\_9B\_Mapbook\160950536\_Line\_9B\_Mapbook\_Z18\_20130411.mxd  
 Revised: 2013-04-22 By: stantec

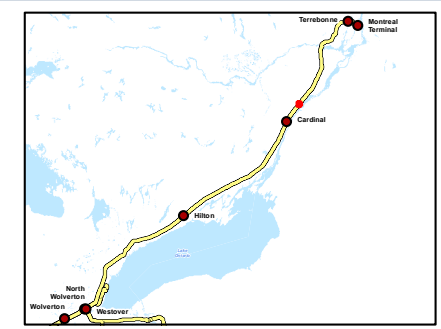
**Notes**

1. Coordinate System: NAD 1983 UTM Zone 18N.
2. Base features produced under license with the Ontario Ministry of Natural Resources © Queen's Printer for Ontario, 2011.
3. Orthoimagery © Enbridge Pipelines Inc, 2006.

April, 2013  
160950536



Road	Property Boundary	Densitometer Site	Enbridge Pipelines
Highway	Pump Station Property Boundary	Pump Station	Line 9
Watercourse	Unevaluated Wetland	Existing Valve Location	
Waterbody	Provincially Significant Wetland	Line 9 kilometre post	
Active Railway	Other/Locally Significant Wetland	Line 9 mile post	
Abandoned/Historical Railway	ANSI, Earth Science		
	ANSI, Life Science		



Client/Project  
Enbridge Pipelines Inc.

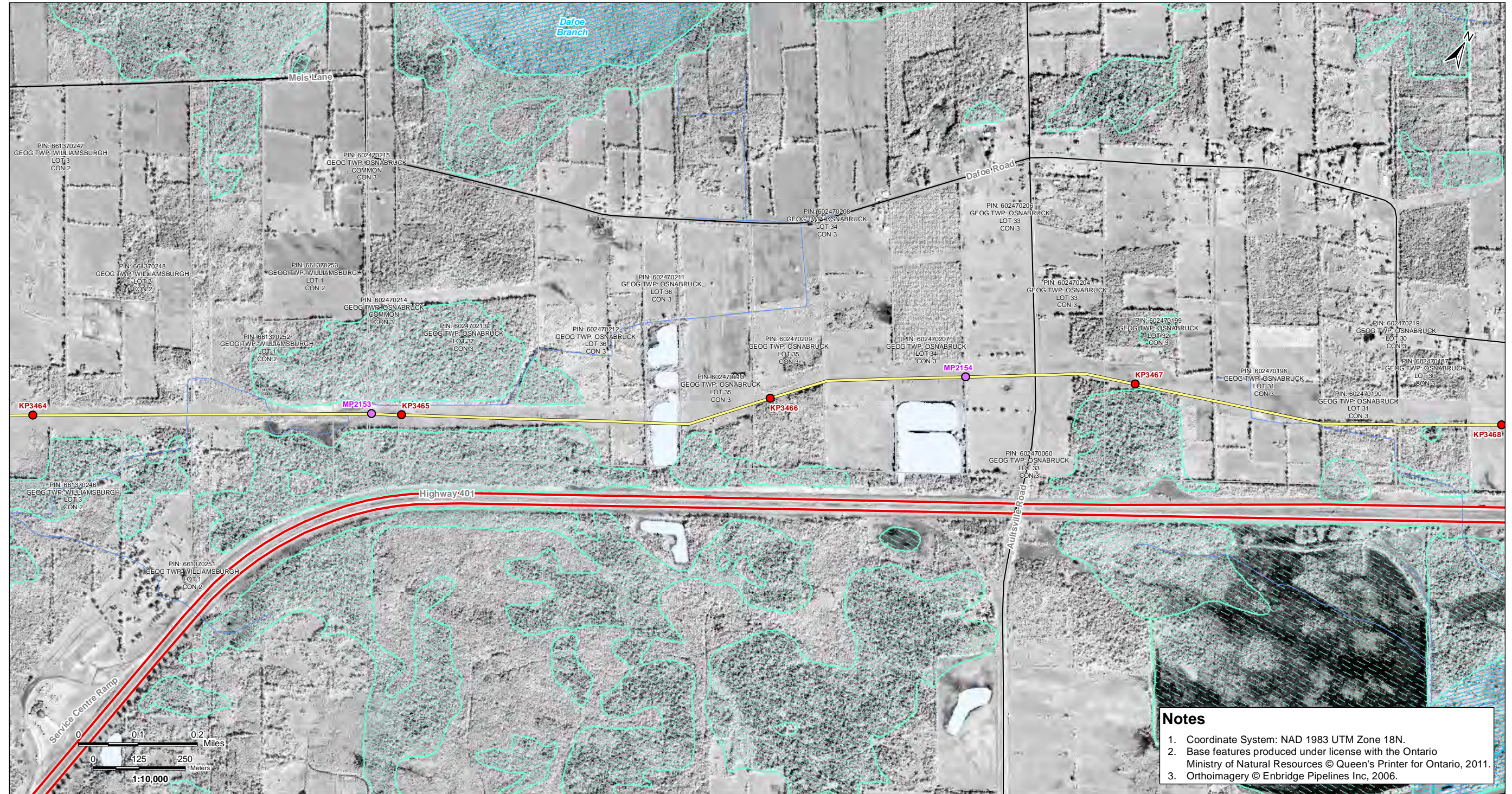
---

Sheet No.  
128

---

Title  
**Line 9B  
Reversal Project**





V:\016095\enbridge\160950536\planning\drawing\MXD\Line\_9B\_Mapbook\_Z18\_20130411.mxd  
 Revised: 2013-04-22 By: sstaries

**Notes**

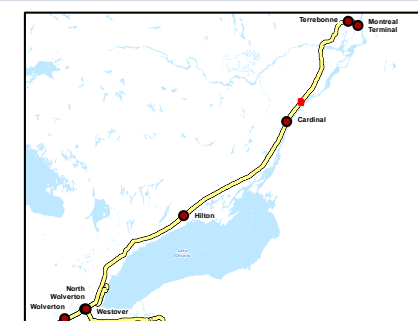
1. Coordinate System: NAD 1983 UTM Zone 18N.
2. Base features produced under license with the Ontario Ministry of Natural Resources © Queen's Printer for Ontario, 2011.
3. Orthoimagery © Enbridge Pipelines Inc, 2006.

April, 2013  
160950536



**Legend**

- |                                |                                     |                           |                      |
|--------------------------------|-------------------------------------|---------------------------|----------------------|
| — Road                         | □ Property Boundary                 | ▲ Densitometer Site       | — Enbridge Pipelines |
| — Highway                      | □ Pump Station Property Boundary    | ■ Pump Station            | — Line 9             |
| — Watercourse                  | □ Unevaluated Wetland               | ● Existing Valve Location |                      |
| — Waterbody                    | □ Provincially Significant Wetland  | ● Line 9 kilometre post   |                      |
| — Active Railway               | □ Other/Locally Significant Wetland | ● Line 9 mile post        |                      |
| — Abandoned/Historical Railway | □ ANSI, Earth Science               |                           |                      |
|                                | □ ANSI, Life Science                |                           |                      |



Client/Project

Enbridge Pipelines Inc.

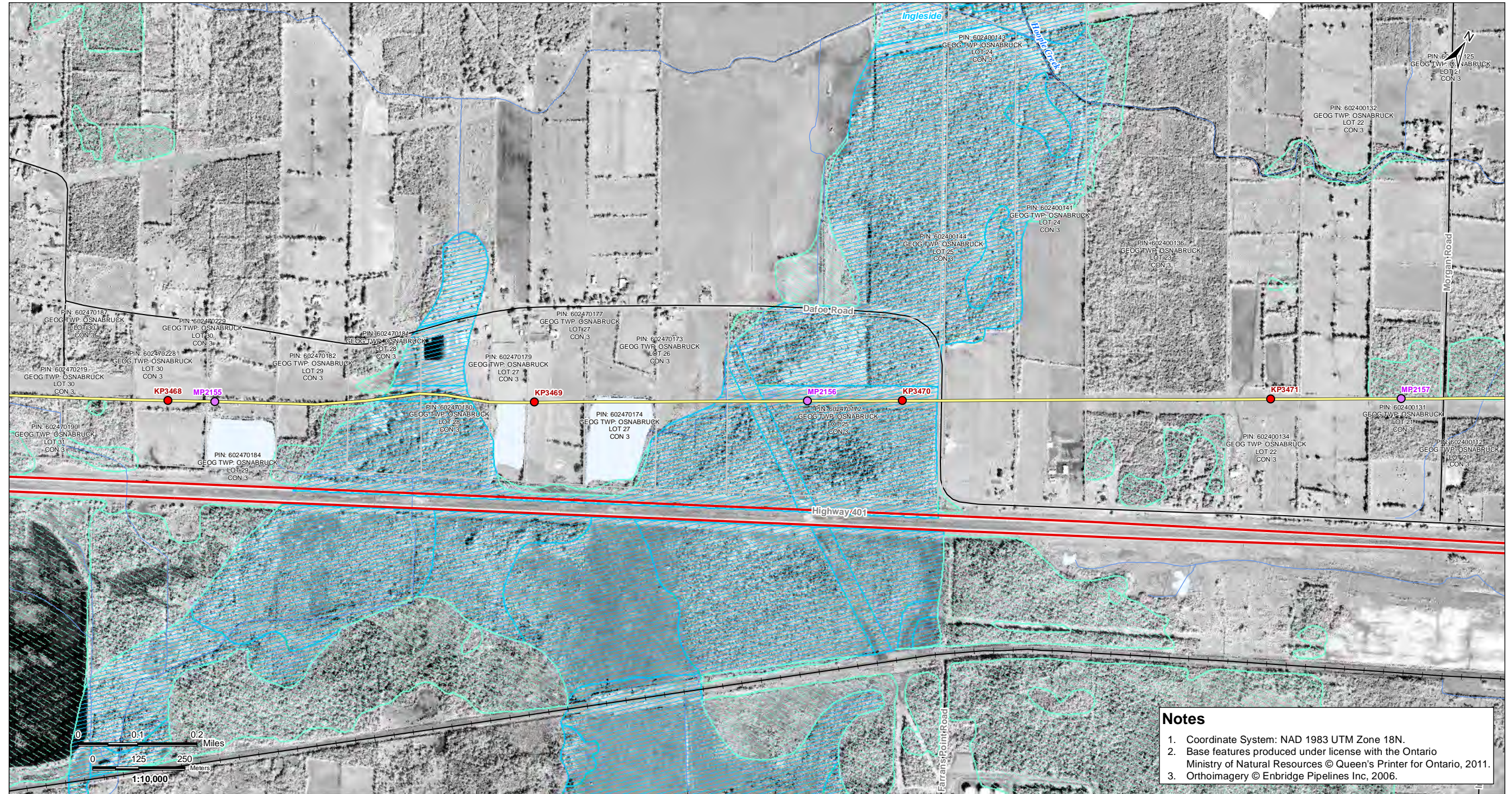
Sheet No.

129

Title

**Line 9B  
Reversal Project**





V:\01009\Aerial\160950536\enbri\drawing\MXD\Line\_9B\_Mapbook\160950536\_Line\_9B\_Mapbook\_Z18\_20130411.mxd  
Revised: 2013-04-22 By: ceatlas

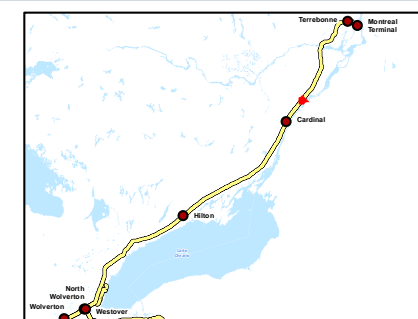
- Notes**
1. Coordinate System: NAD 1983 UTM Zone 18N.
  2. Base features produced under license with the Ontario Ministry of Natural Resources © Queen's Printer for Ontario, 2011.
  3. Orthoimagery © Enbridge Pipelines Inc, 2006.

April, 2013  
160950536



**Legend**

- |                                |                                     |                           |                      |
|--------------------------------|-------------------------------------|---------------------------|----------------------|
| — Road                         | □ Property Boundary                 | ▲ Densitometer Site       | — Enbridge Pipelines |
| — Highway                      | □ Pump Station Property Boundary    | ■ Pump Station            | — Line 9             |
| — Watercourse                  | □ Unevaluated Wetland               | ● Existing Valve Location |                      |
| — Waterbody                    | □ Provincially Significant Wetland  | ● Line 9 kilometre post   |                      |
| — Active Railway               | □ Other/Locally Significant Wetland | ● Line 9 mile post        |                      |
| — Abandoned/Historical Railway | □ ANSI, Earth Science               |                           |                      |
|                                | □ ANSI, Life Science                |                           |                      |



Client/Project

Enbridge Pipelines Inc.

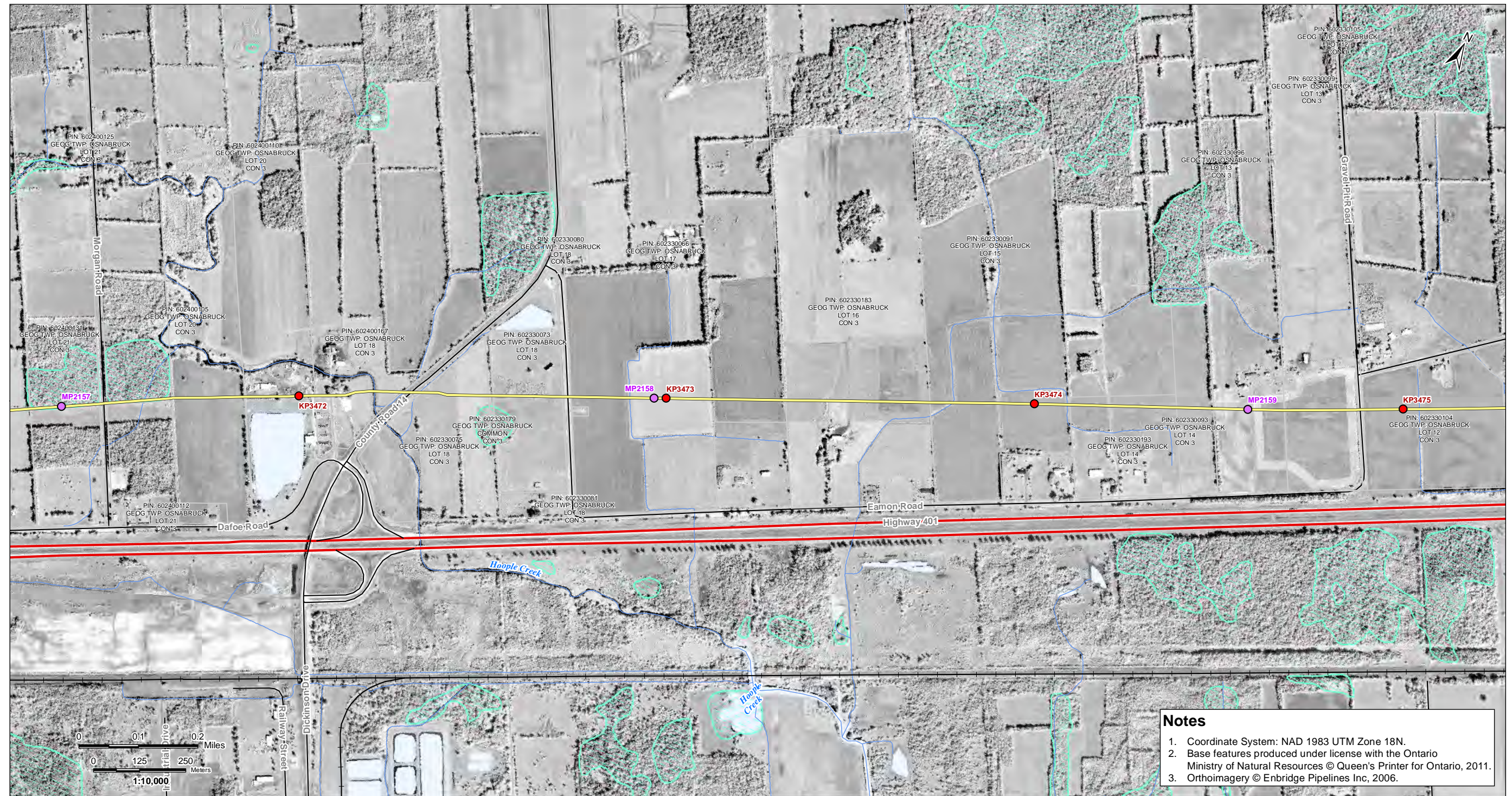
Sheet No.

130

Title

**Line 9B  
Reversal Project**





V:\01609\Aerial\160950536\planning\drawing\MXD\Line\_9B\_Mapbook\160950536\_Line\_9B\_Mapbook\_Z18\_20130411.mxd  
 Revised: 2013-04-22 By: aarles

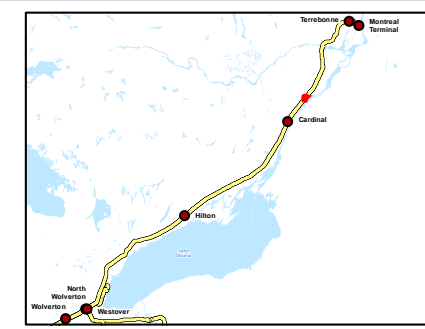
**Notes**

1. Coordinate System: NAD 1983 UTM Zone 18N.
2. Base features produced under license with the Ontario Ministry of Natural Resources © Queen's Printer for Ontario, 2011.
3. Orthoimagery © Enbridge Pipelines Inc, 2006.

April, 2013  
160950536



Legend	
	Road
	Highway
	Watercourse
	Waterbody
	Active Railway
	Abandoned/Historical Railway
	Property Boundary
	Pump Station Property Boundary
	Unevaluated Wetland
	Provincially Significant Wetland
	Other/Locally Significant Wetland
	ANSI, Earth Science
	ANSI, Life Science
	Densitometer Site
	Pump Station
	Existing Valve Location
	Line 9 kilometre post
	Line 9 mile post
	Enbridge Pipelines Line 9



Client/Project  
Enbridge Pipelines Inc.

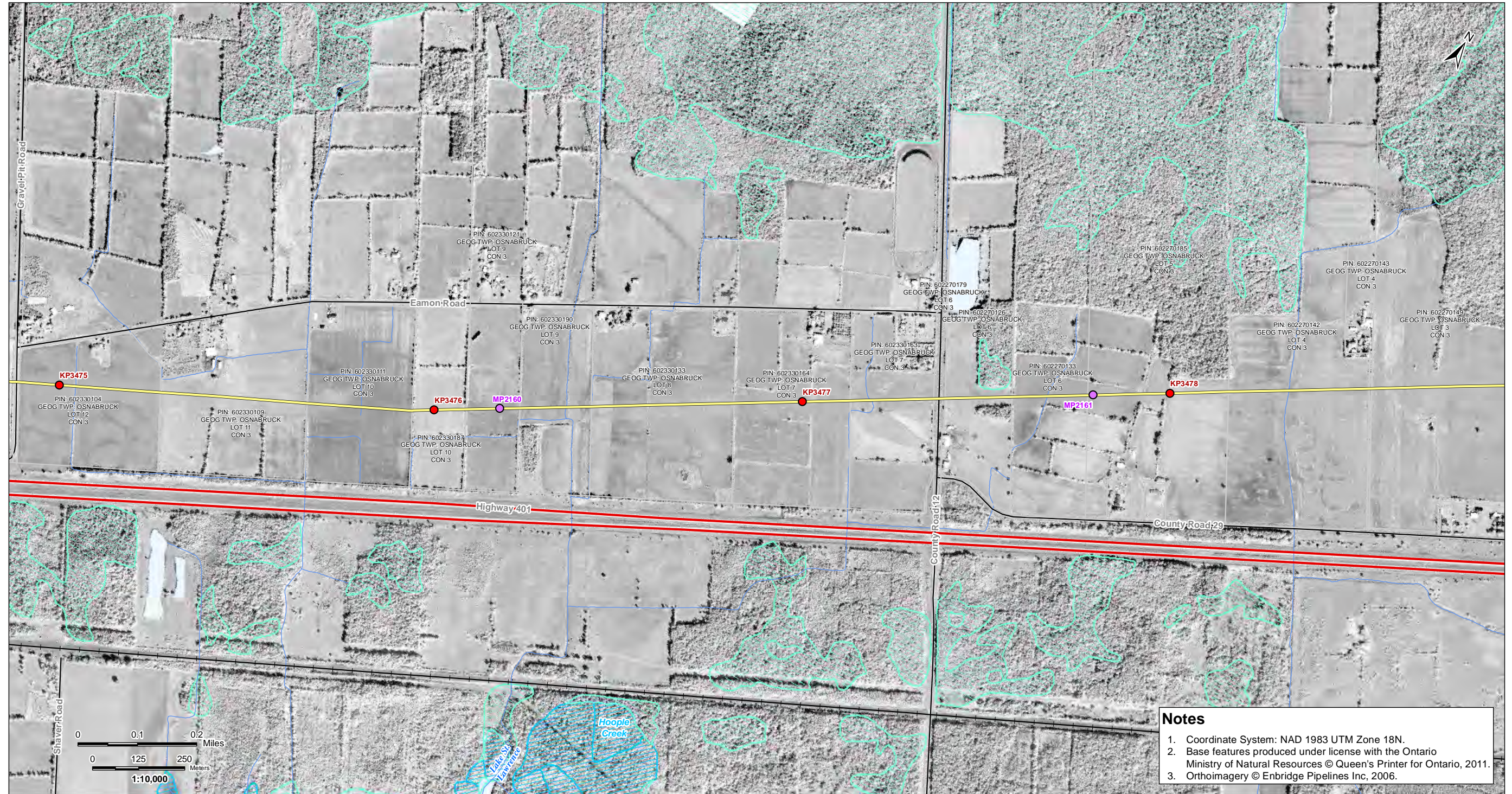
---

Sheet No.  
131

---

Title  
**Line 9B  
Reversal Project**





V:\016095\Area\160950536\dwg\160950536\_Line\_9B\_Mapbook\_Z18\_20130411.mxd  
 Revised: 2013-04-22 By: seattle

**Notes**

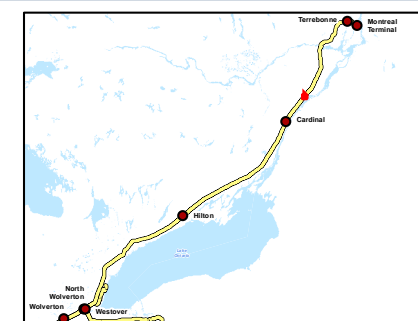
1. Coordinate System: NAD 1983 UTM Zone 18N.
2. Base features produced under license with the Ontario Ministry of Natural Resources © Queen's Printer for Ontario, 2011.
3. Orthimagery © Enbridge Pipelines Inc, 2006.

April, 2013  
160950536



**Legend**

- |                                |                                     |                           |                      |
|--------------------------------|-------------------------------------|---------------------------|----------------------|
| — Road                         | □ Property Boundary                 | ▲ Densitometer Site       | — Enbridge Pipelines |
| — Highway                      | □ Pump Station Property Boundary    | ■ Pump Station            | — Line 9             |
| — Watercourse                  | □ Unevaluated Wetland               | ● Existing Valve Location |                      |
| — Waterbody                    | □ Provincially Significant Wetland  | ● Line 9 kilometre post   |                      |
| — Active Railway               | □ Other/Locally Significant Wetland | ● Line 9 mile post        |                      |
| — Abandoned/Historical Railway | □ ANSI, Earth Science               |                           |                      |
|                                | □ ANSI, Life Science                |                           |                      |

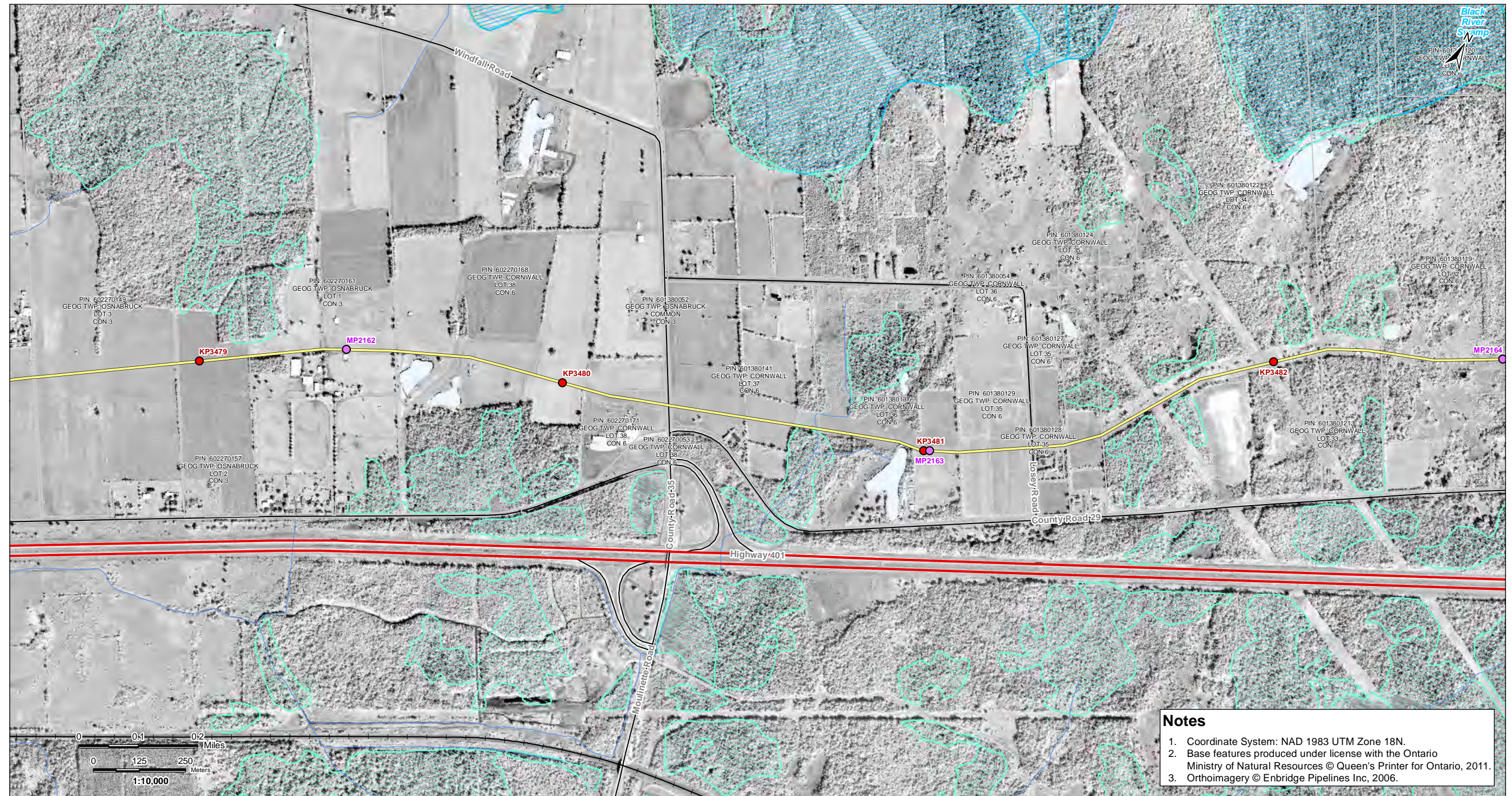


Client/Project  
Enbridge Pipelines Inc.

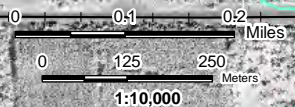
Sheet No.  
132

Title  
**Line 9B  
Reversal Project**





V:\01609\Aerial\160950536\planning\drawing\MXD\Line\_9B\_Mapbook\160950536\_Line\_9B\_Mapbook\_Z18\_20130411.mxd  
 Revised: 2013-04-22 By: sstarrs



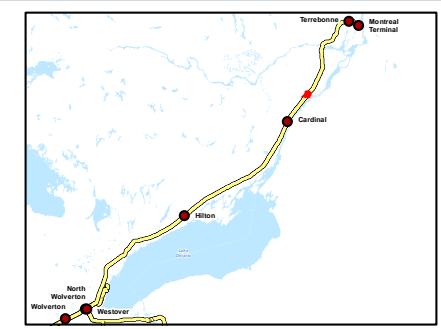
**Notes**

1. Coordinate System: NAD 1983 UTM Zone 18N.
2. Base features produced under license with the Ontario Ministry of Natural Resources © Queen's Printer for Ontario, 2011.
3. Orthoimagery © Enbridge Pipelines Inc, 2006.

April, 2013  
160950536



Legend			
	Road		Property Boundary
	Highway		Pump Station Property Boundary
	Watercourse		Unevaluated Wetland
	Waterbody		Provincially Significant Wetland
	Active Railway		Other/Locally Significant Wetland
	Abandoned/Historical Railway		ANSI, Earth Science
			ANSI, Life Science
	Densitometer Site		Pump Station
	Existing Valve Location		Line 9 kilometre post
	Line 9 mile post		Enbridge Pipelines Line 9



Client/Project  
Enbridge Pipelines Inc.

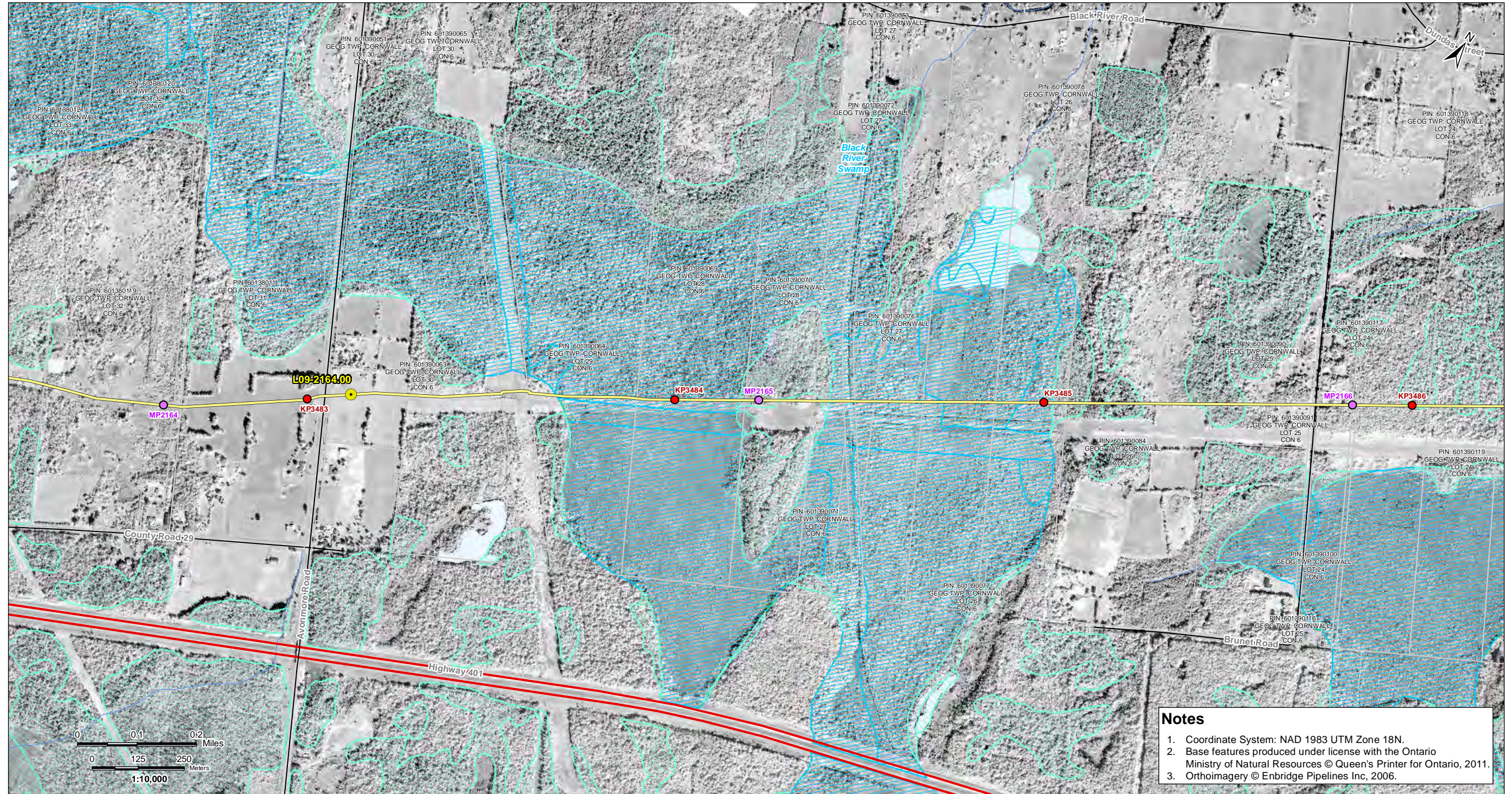
---

Sheet No.  
133

---

Title  
**Line 9B  
Reversal Project**





V:\01609\Active\160950536\enbridge\drawing\MXD\Line\_9B\_Mapbook\_Z18\_20130411.mxd  
 Revised: 2013-04-22 By: seattis

**Notes**

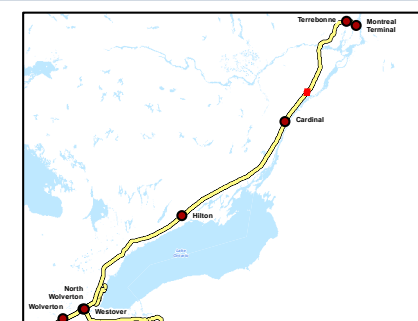
1. Coordinate System: NAD 1983 UTM Zone 18N.
2. Base features produced under license with the Ontario Ministry of Natural Resources © Queen's Printer for Ontario, 2011.
3. Orthoimagery © Enbridge Pipelines Inc., 2006.

April, 2013  
160950536



**Legend**

- |                                |                                     |                           |                      |
|--------------------------------|-------------------------------------|---------------------------|----------------------|
| — Road                         | □ Property Boundary                 | ▲ Densitometer Site       | — Enbridge Pipelines |
| — Highway                      | □ Pump Station Property Boundary    | ■ Pump Station            | — Line 9             |
| — Watercourse                  | □ Unevaluated Wetland               | ● Existing Valve Location |                      |
| — Waterbody                    | □ Provincially Significant Wetland  | ● Line 9 kilometre post   |                      |
| — Active Railway               | □ Other/Locally Significant Wetland | ● Line 9 mile post        |                      |
| — Abandoned/Historical Railway | □ ANSI, Earth Science               |                           |                      |
|                                | □ ANSI, Life Science                |                           |                      |

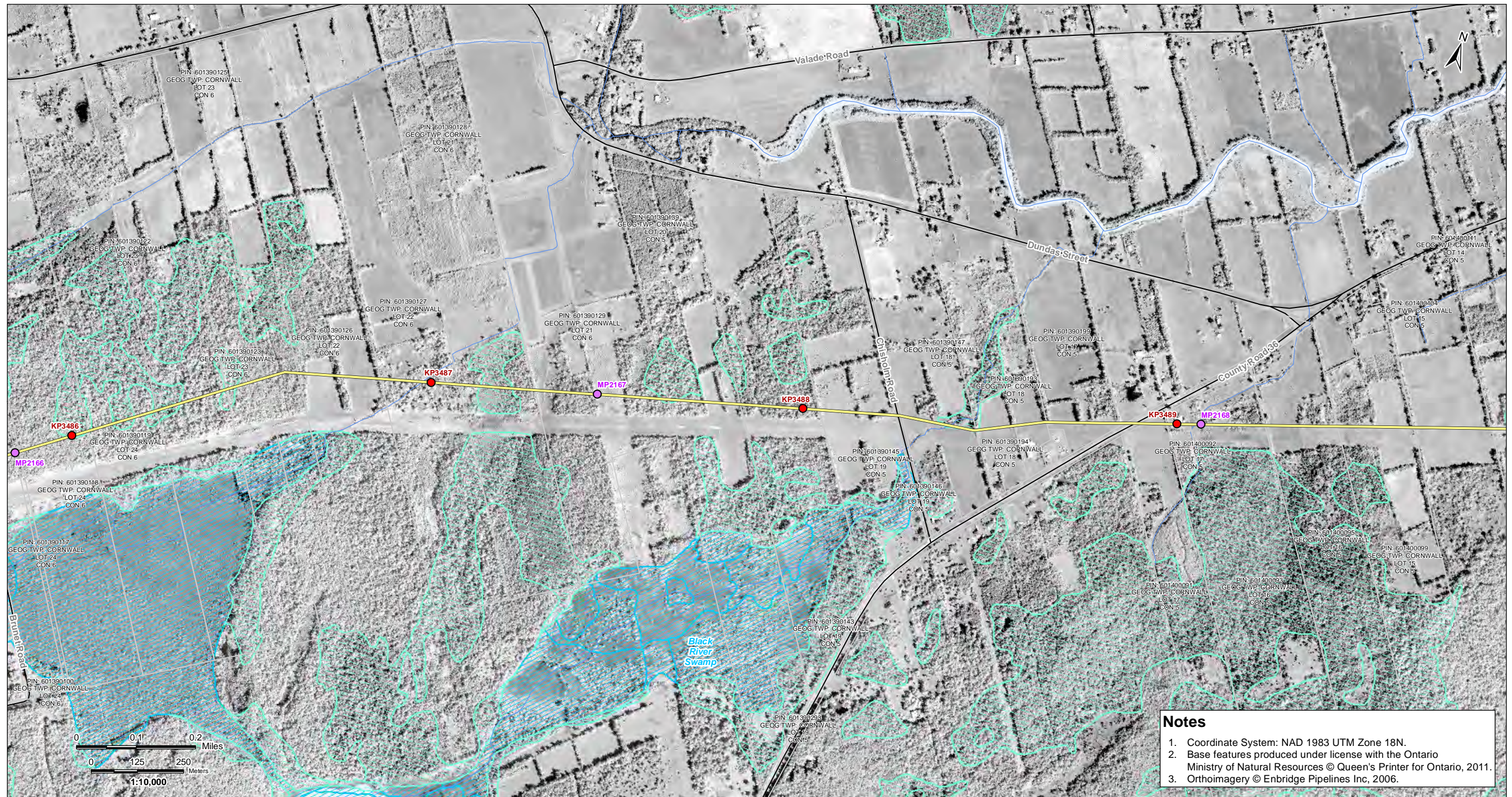


Client/Project  
Enbridge Pipelines Inc.

Sheet No.  
134

Title  
**Line 9B  
Reversal Project**





V:\01609\Active\160950536\planning\drawing\MXD\Line\_9B\_Mapbook\_Z1B\_20130411.mxd  
Revised: 2013-04-22 By: searles

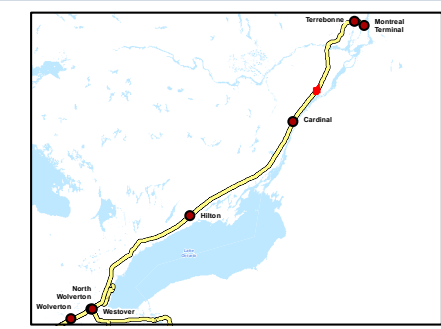
**Notes**

1. Coordinate System: NAD 1983 UTM Zone 18N.
2. Base features produced under license with the Ontario Ministry of Natural Resources © Queen's Printer for Ontario, 2011.
3. Orthoimagery © Enbridge Pipelines Inc, 2006.

April, 2013  
160950536



Road	Property Boundary	Densitometer Site	Enbridge Pipelines
Highway	Pump Station Property Boundary	Pump Station	Line 9
Watercourse	Unevaluated Wetland	Existing Valve Location	
Waterbody	Provincially Significant Wetland	Line 9 kilometre post	
Active Railway	Other/Locally Significant Wetland	Line 9 mile post	
Abandoned/Historical Railway	ANSI, Earth Science		
	ANSI, Life Science		



Client/Project  
Enbridge Pipelines Inc.

---

Sheet No.  
135

---

Title  
**Line 9B  
Reversal Project**





V:\01609\Archival\160950536\enbridge\drawing\MXD\Line\_9B\_Mapbook\160950536\_Line\_9B\_Mapbook\_Z18\_20130411.mxd  
 Revised: 2013-04-22 By: seattis

**Notes**

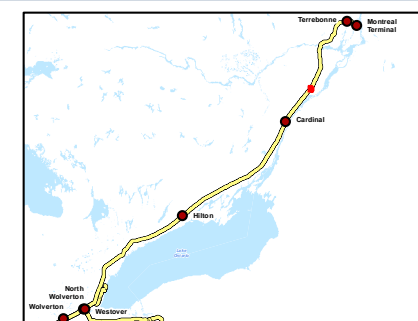
1. Coordinate System: NAD 1983 UTM Zone 18N.
2. Base features produced under license with the Ontario Ministry of Natural Resources © Queen's Printer for Ontario, 2011.
3. Orthoimagery © Enbridge Pipelines Inc, 2006.

April, 2013  
160950536



**Legend**

- |                                |                                     |                           |                      |
|--------------------------------|-------------------------------------|---------------------------|----------------------|
| — Road                         | □ Property Boundary                 | ▲ Densitometer Site       | — Enbridge Pipelines |
| — Highway                      | □ Pump Station Property Boundary    | ■ Pump Station            | — Line 9             |
| — Watercourse                  | □ Unevaluated Wetland               | ● Existing Valve Location |                      |
| — Waterbody                    | □ Provincially Significant Wetland  | ● Line 9 kilometre post   |                      |
| — Active Railway               | □ Other/Locally Significant Wetland | ● Line 9 mile post        |                      |
| — Abandoned/Historical Railway | □ ANSI, Earth Science               |                           |                      |
|                                | □ ANSI, Life Science                |                           |                      |



Client/Project  
Enbridge Pipelines Inc.

Sheet No.  
136

Title  
**Line 9B  
Reversal Project**





V:\01609\Active\160950536\planning\drawing\MapLine\_9B\_Mapbook\160950536\_Line\_9B\_Mapbook\_Z18\_20130411.mxd  
Revised: 2013-04-22 By: seafires

**Notes**

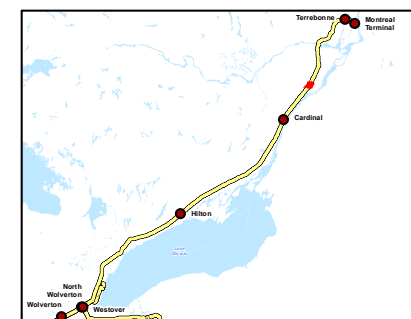
1. Coordinate System: NAD 1983 UTM Zone 18N.
2. Base features produced under license with the Ontario Ministry of Natural Resources © Queen's Printer for Ontario, 2011.
3. Orthoimagery © Enbridge Pipelines Inc, 2006.

April, 2013  
160950536



**Legend**

- |                                |                                     |                           |                      |
|--------------------------------|-------------------------------------|---------------------------|----------------------|
| — Road                         | ▭ Property Boundary                 | ▲ Densitometer Site       | — Enbridge Pipelines |
| — Highway                      | ▭ Pump Station Property Boundary    | ● Pump Station            | — Line 9             |
| — Watercourse                  | ▭ Unevaluated Wetland               | ● Existing Valve Location |                      |
| — Waterbody                    | ▭ Provincially Significant Wetland  | ● Line 9 kilometre post   |                      |
| — Active Railway               | ▭ Other/Locally Significant Wetland | ● Line 9 mile post        |                      |
| — Abandoned/Historical Railway | ▭ ANSI, Earth Science               |                           |                      |
|                                | ▭ ANSI, Life Science                |                           |                      |



Client/Project  
Enbridge Pipelines Inc.

Sheet No.  
137

Title  
**Line 9B  
Reversal Project**





V:\01609\Active\16090536\planning\drawing\MapLine\_9B\_Mapbook\16090536\_Line\_9B\_Mapbook\_Z18\_20130411.mxd  
Revised: 2013-04-22 By: snatlas

**Notes**

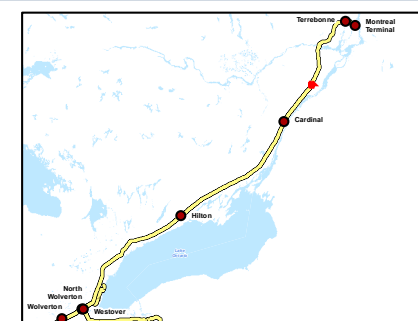
1. Coordinate System: NAD 1983 UTM Zone 18N.
2. Base features produced under license with the Ontario Ministry of Natural Resources © Queen's Printer for Ontario, 2011.
3. Orthimagery © Enbridge Pipelines Inc, 2006.

April, 2013  
16090536



**Legend**

- |                                |                                     |                           |                      |
|--------------------------------|-------------------------------------|---------------------------|----------------------|
| — Road                         | ▭ Property Boundary                 | ▲ Densitometer Site       | — Enbridge Pipelines |
| — Highway                      | ▭ Pump Station Property Boundary    | ■ Pump Station            | — Line 9             |
| — Watercourse                  | ▭ Unevaluated Wetland               | ● Existing Valve Location |                      |
| — Waterbody                    | ▭ Provincially Significant Wetland  | ● Line 9 kilometre post   |                      |
| — Active Railway               | ▭ Other/Locally Significant Wetland | ● Line 9 mile post        |                      |
| — Abandoned/Historical Railway | ▭ ANSI, Earth Science               |                           |                      |
|                                | ▭ ANSI, Life Science                |                           |                      |

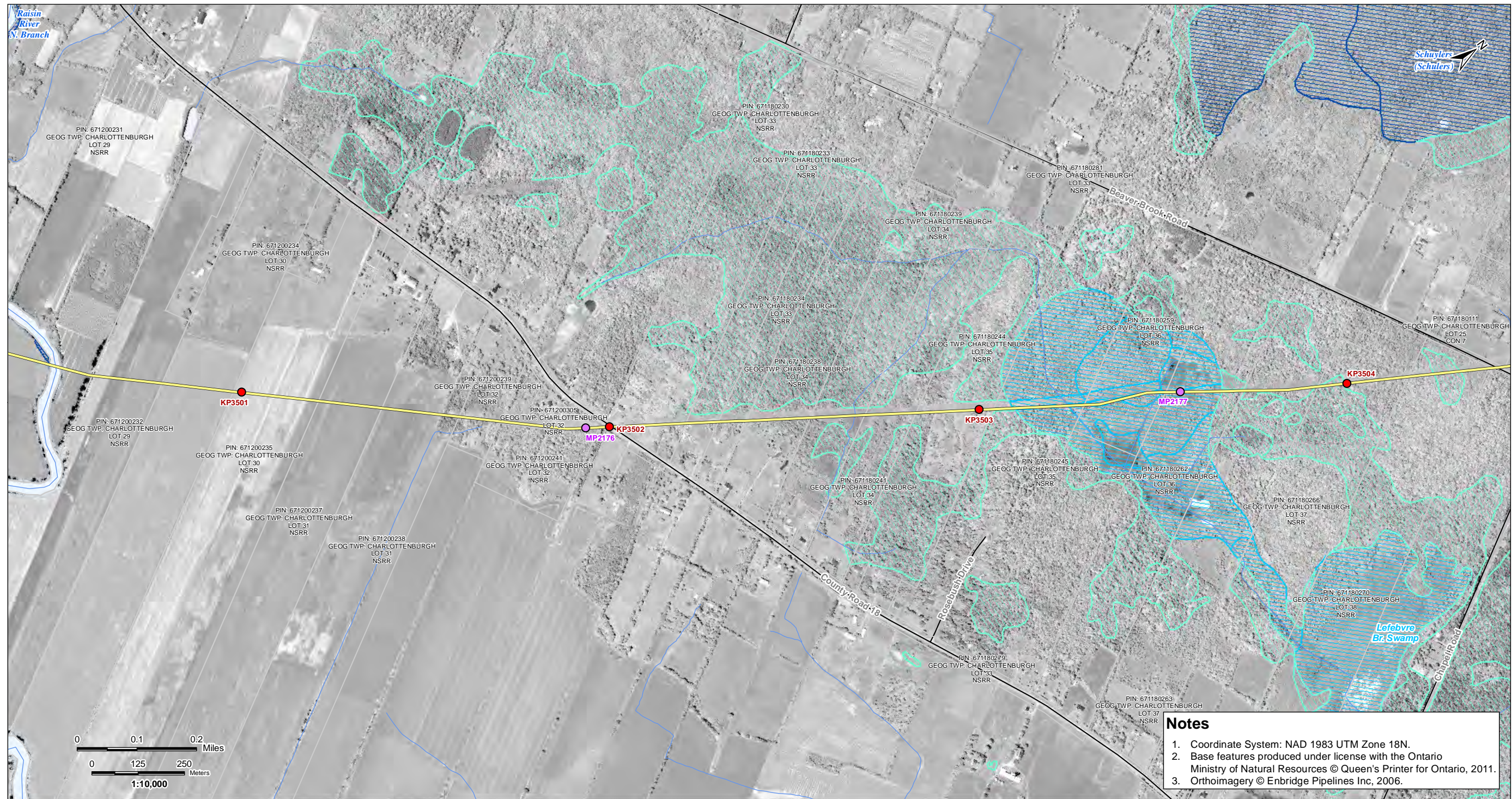


Client/Project  
Enbridge Pipelines Inc.

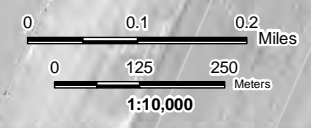
Sheet No.  
138

Title  
**Line 9B  
Reversal Project**





V:\01609\Active\160950536\planning\drawing\MXD\Line\_9B\_Mapbook\160950536\_Line\_9B\_Mapbook\_Z18\_20130411.mxd  
 Revised: 2013-04-22 By: seafires



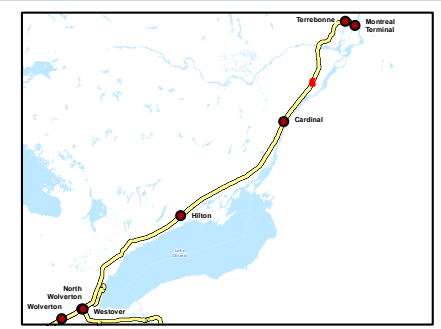
**Notes**

1. Coordinate System: NAD 1983 UTM Zone 18N.
2. Base features produced under license with the Ontario Ministry of Natural Resources © Queen's Printer for Ontario, 2011.
3. Orthoimagery © Enbridge Pipelines Inc., 2006.

April, 2013  
160950536



Legend							
	Road		Property Boundary		Densitometer Site		Enbridge Pipelines
	Highway		Pump Station Property Boundary		Pump Station		
	Watercourse		Unevaluated Wetland		Existing Valve Location		
	Waterbody		Provincially Significant Wetland		Line 9 kilometre post		
	Active Railway		Other/Locally Significant Wetland		Line 9 mile post		
	Abandoned/Historical Railway		ANSI, Earth Science				
			ANSI, Life Science				



Client/Project  
Enbridge Pipelines Inc.

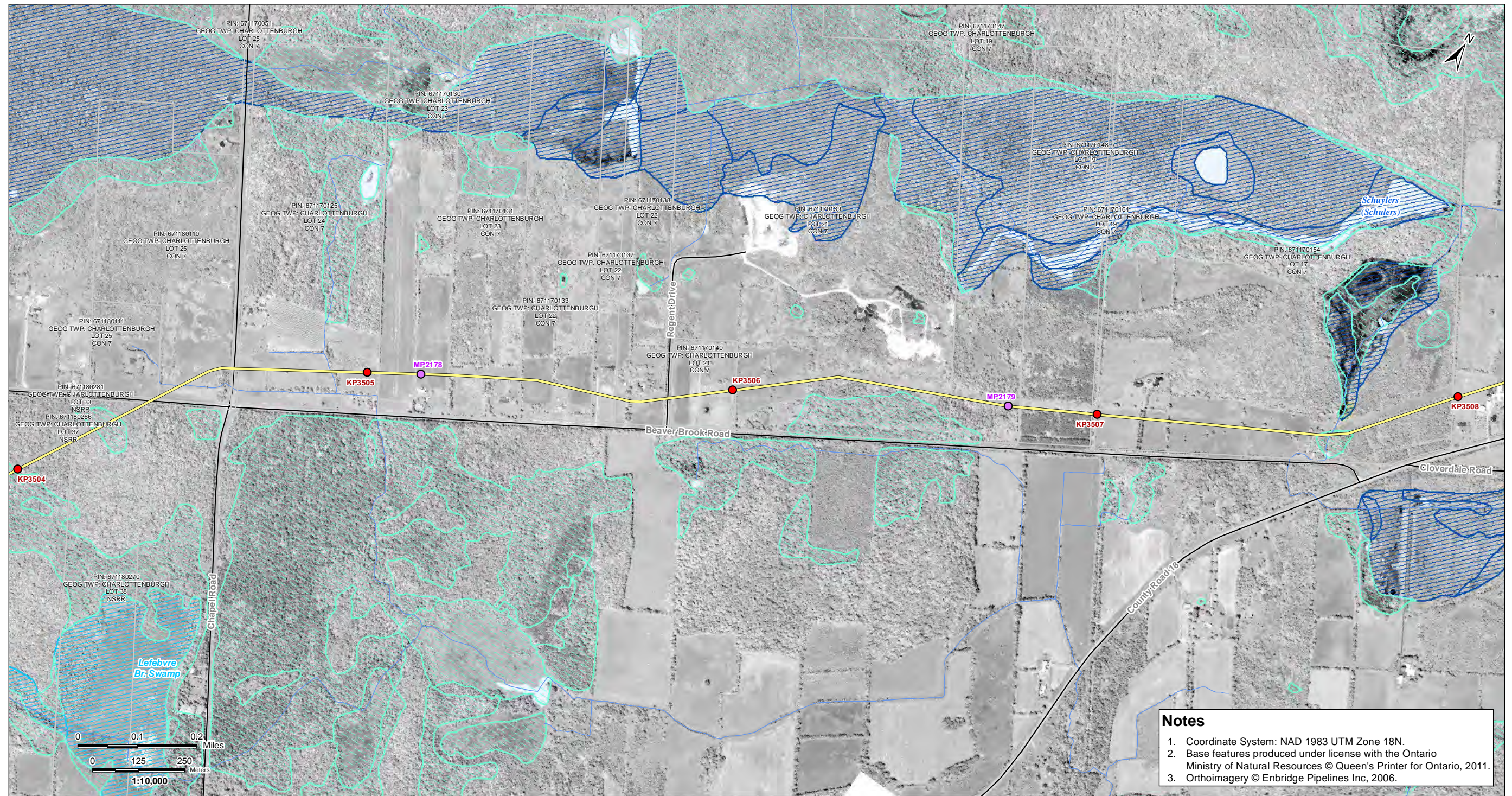
---

Sheet No.  
139

---

Title  
**Line 9B Reversal Project**





V:\01009\Aerial\160950536\enbridge\drawing\MXD\Line\_9B\_Mapbook\160950536\_Line\_9B\_Mapbook\_Z18\_20130411.mxd  
 Revised: 2013-04-22 By: searles

**Notes**

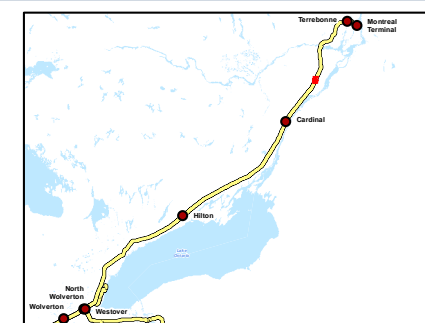
1. Coordinate System: NAD 1983 UTM Zone 18N.
2. Base features produced under license with the Ontario Ministry of Natural Resources © Queen's Printer for Ontario, 2011.
3. Orthoimagery © Enbridge Pipelines Inc, 2006.

April, 2013  
160950536



**Legend**

- |                                |                                     |                           |                      |
|--------------------------------|-------------------------------------|---------------------------|----------------------|
| — Road                         | □ Property Boundary                 | ▲ Densitometer Site       | — Enbridge Pipelines |
| — Highway                      | □ Pump Station Property Boundary    | ■ Pump Station            | — Line 9             |
| — Watercourse                  | □ Unevaluated Wetland               | ● Existing Valve Location |                      |
| — Waterbody                    | □ Provincially Significant Wetland  | ● Line 9 kilometre post   |                      |
| — Active Railway               | □ Other/Locally Significant Wetland | ● Line 9 mile post        |                      |
| — Abandoned/Historical Railway | □ ANSI, Earth Science               |                           |                      |
|                                | □ ANSI, Life Science                |                           |                      |

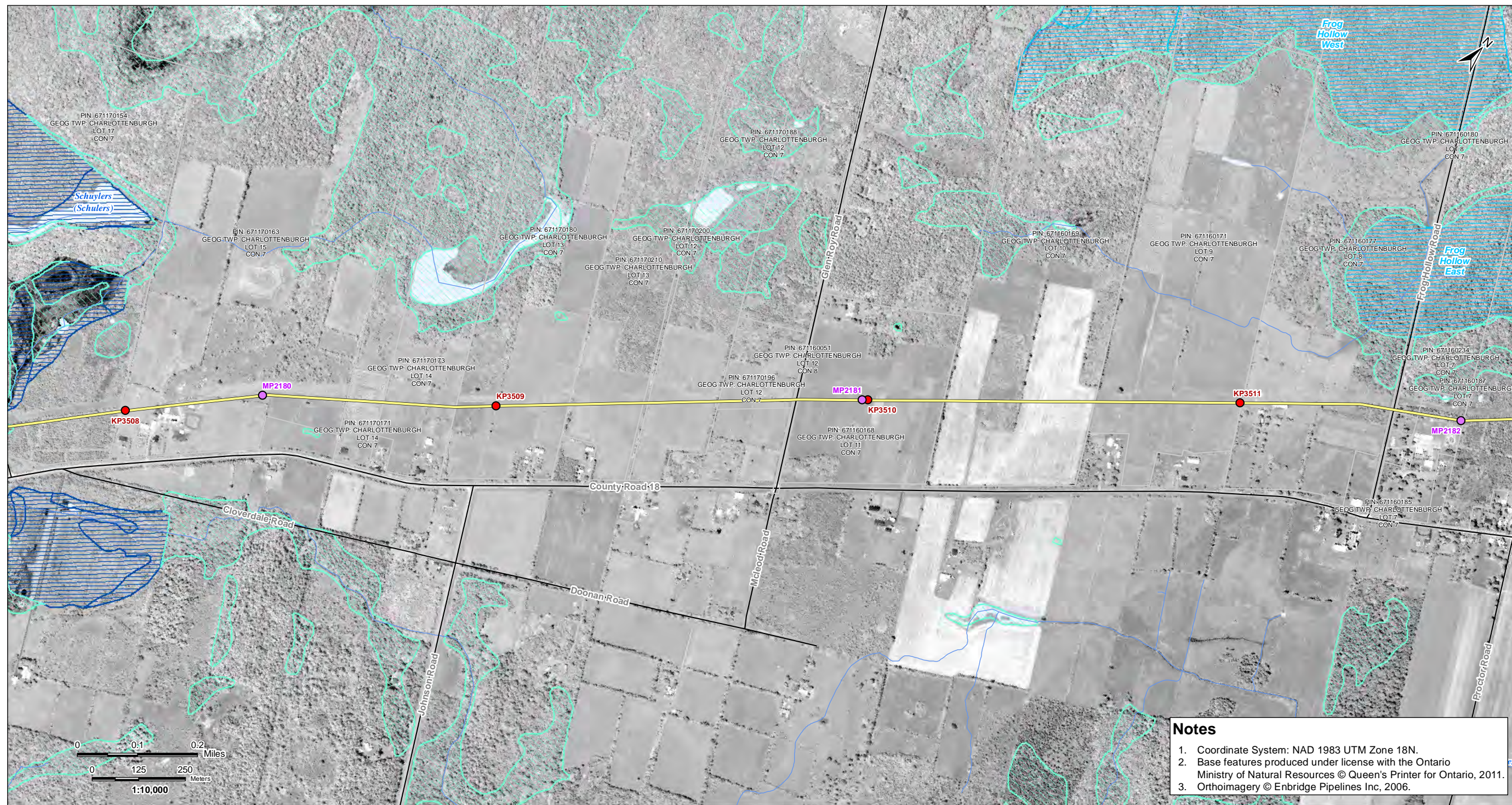


Client/Project  
Enbridge Pipelines Inc.

Sheet No.  
140

Title  
**Line 9B  
Reversal Project**





V:\01609\Active\160950536\planning\drawing\MXD\Line\_9B\_Mapbook\160950536\_Line\_9B\_Mapbook\_Z18\_20130411.mxd  
Revised: 2013-04-22 By: seanfns

**Notes**

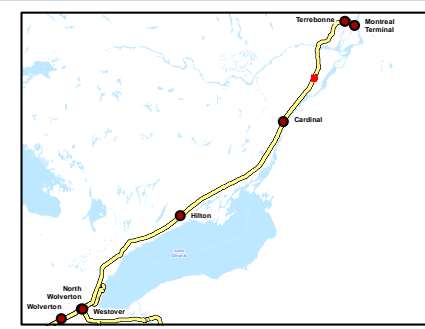
1. Coordinate System: NAD 1983 UTM Zone 18N.
2. Base features produced under license with the Ontario Ministry of Natural Resources © Queen's Printer for Ontario, 2011.
3. Orthoimagery © Enbridge Pipelines Inc, 2006.

April, 2013  
160950536



**Legend**

- |                                |                                     |                           |                      |
|--------------------------------|-------------------------------------|---------------------------|----------------------|
| — Road                         | □ Property Boundary                 | ▲ Densitometer Site       | — Enbridge Pipelines |
| — Highway                      | □ Pump Station Property Boundary    | ■ Pump Station            | — Line 9             |
| — Watercourse                  | □ Unevaluated Wetland               | ● Existing Valve Location |                      |
| — Waterbody                    | □ Provincially Significant Wetland  | ● Line 9 kilometre post   |                      |
| — Active Railway               | □ Other/Locally Significant Wetland | ● Line 9 mile post        |                      |
| — Abandoned/Historical Railway | □ ANSI, Earth Science               |                           |                      |
|                                | □ ANSI, Life Science                |                           |                      |

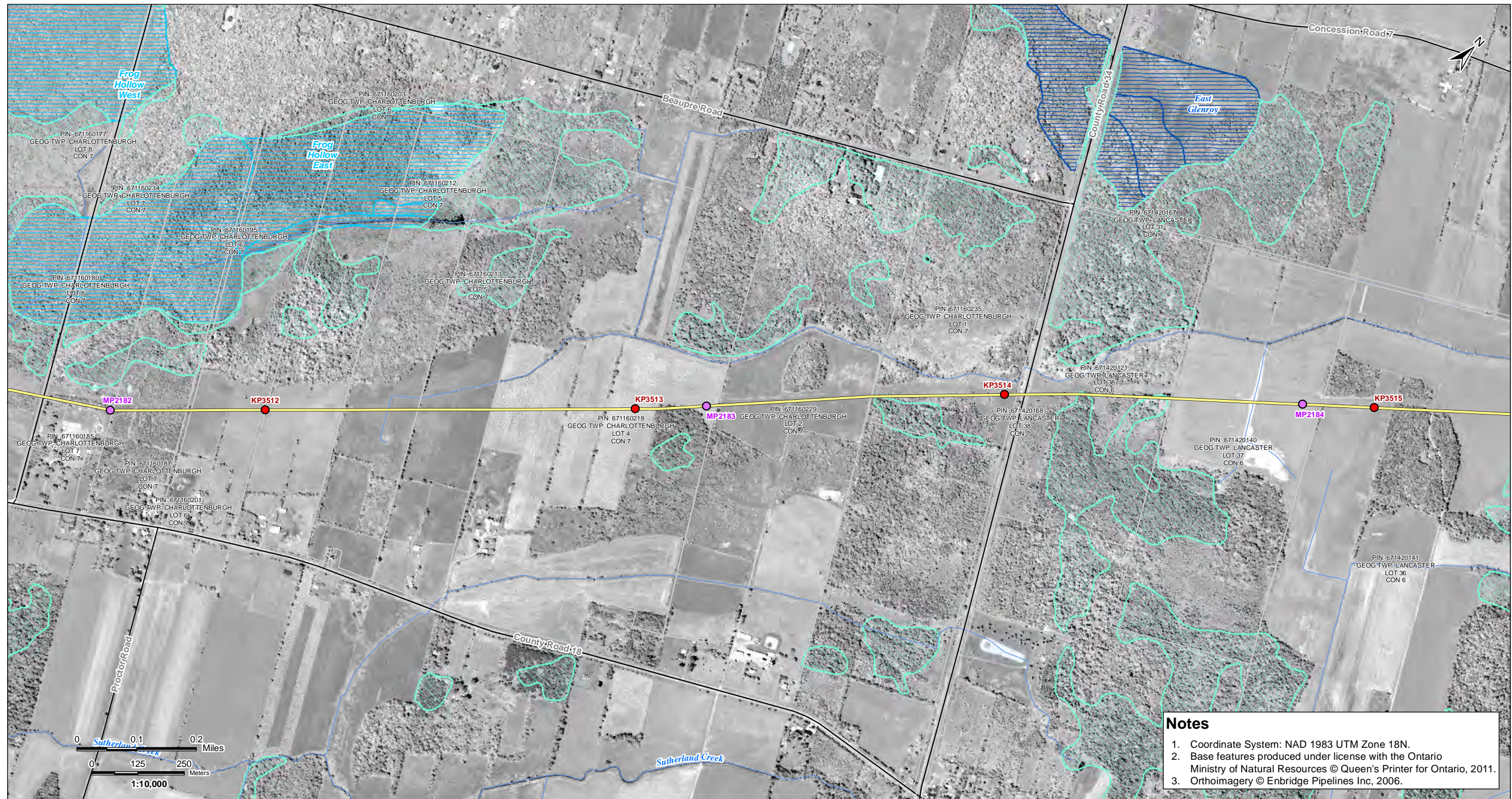


Client/Project  
Enbridge Pipelines Inc.

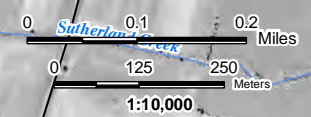
Sheet No.  
141

Title  
**Line 9B  
Reversal Project**





V:\01609\Active\160950536\planning\drawing\MXD\Line\_9B\_Mapbook\160950536\_Line\_9B\_Mapbook\_Z18\_20130411.mxd  
Revised: 2013-04-22 By: seanfns



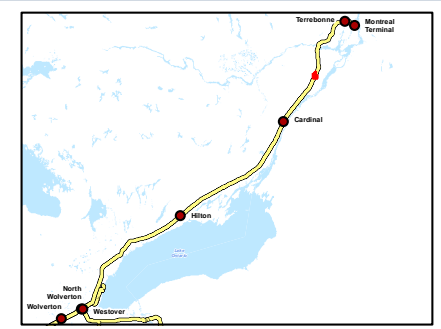
**Notes**

1. Coordinate System: NAD 1983 UTM Zone 18N.
2. Base features produced under license with the Ontario Ministry of Natural Resources © Queen's Printer for Ontario, 2011.
3. Orthoimagery © Enbridge Pipelines Inc, 2006.

April, 2013  
160950536



Legend	
	Road
	Highway
	Watercourse
	Waterbody
	Active Railway
	Abandoned/Historical Railway
	Property Boundary
	Pump Station Property Boundary
	Unevaluated Wetland
	Provincially Significant Wetland
	Other/Locally Significant Wetland
	ANSI, Earth Science
	ANSI, Life Science
	Densitometer Site
	Pump Station
	Existing Valve Location
	Line 9 kilometre post
	Line 9 mile post
	Enbridge Pipelines Line 9



Client/Project  
Enbridge Pipelines Inc.

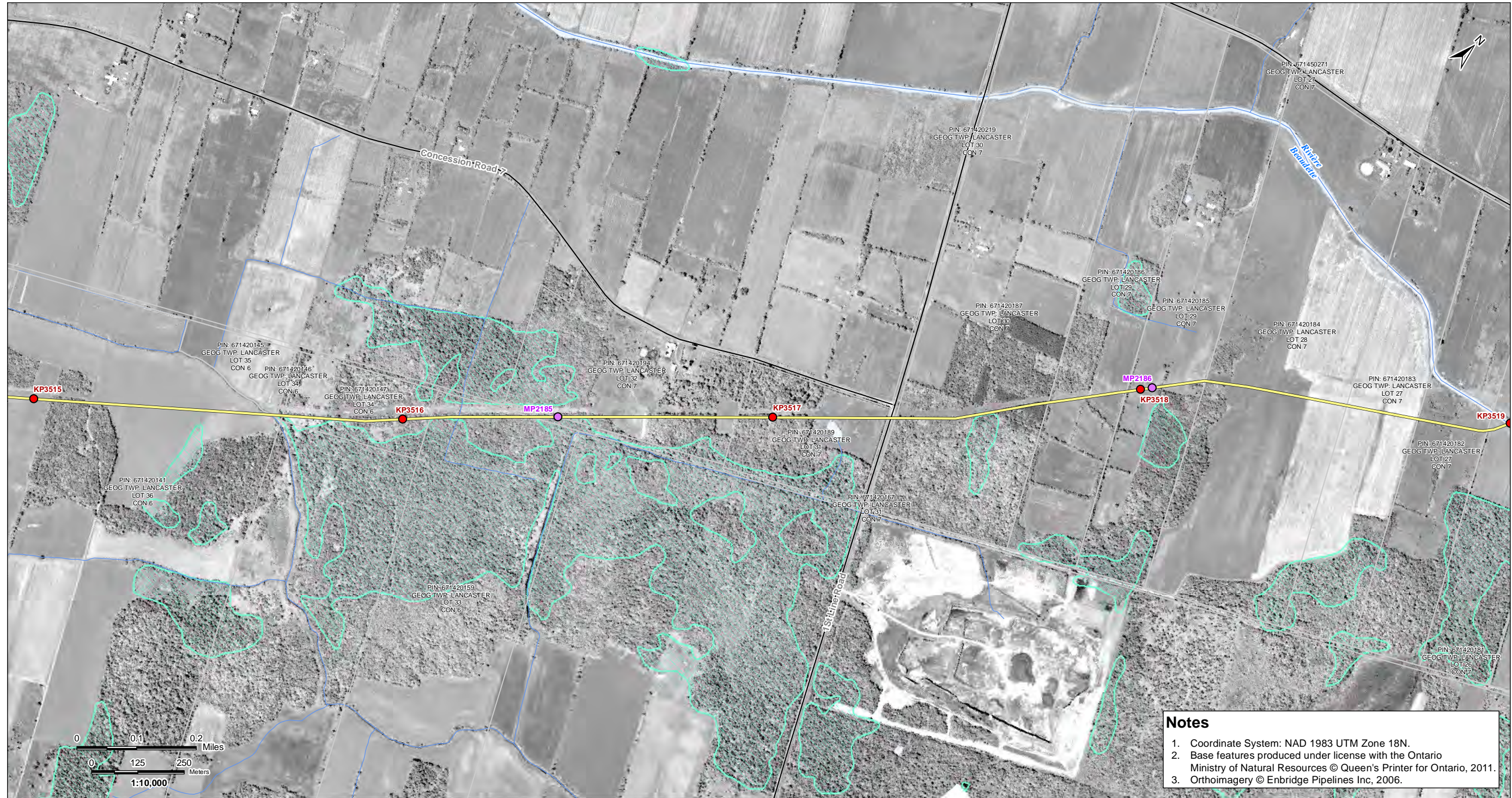
---

Sheet No.  
142

---

Title  
**Line 9B  
Reversal Project**





**Notes**

1. Coordinate System: NAD 1983 UTM Zone 18N.
2. Base features produced under license with the Ontario Ministry of Natural Resources © Queen's Printer for Ontario, 2011.
3. Orthoimagery © Enbridge Pipelines Inc, 2006.

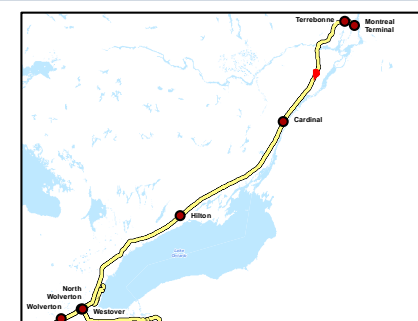
V:\01609\Active\160950536\planning\drawing\MXD\Line\_9B\_Mapbook\160950536\_Line\_9B\_Mapbook\_Z18\_20130411.mxd  
 Revised: 2013-04-22 By: seanfns

April, 2013  
160950536



**Legend**

- |                                |                                     |                           |                      |
|--------------------------------|-------------------------------------|---------------------------|----------------------|
| — Road                         | ▭ Property Boundary                 | ▲ Densitometer Site       | — Enbridge Pipelines |
| — Highway                      | ▭ Pump Station Property Boundary    | ■ Pump Station            | — Line 9             |
| — Watercourse                  | ▭ Unevaluated Wetland               | ● Existing Valve Location |                      |
| — Waterbody                    | ▭ Provincially Significant Wetland  | ● Line 9 kilometre post   |                      |
| — Active Railway               | ▭ Other/Locally Significant Wetland | ● Line 9 mile post        |                      |
| — Abandoned/Historical Railway | ▭ ANSI, Earth Science               |                           |                      |
|                                | ▭ ANSI, Life Science                |                           |                      |



Client/Project  
Enbridge Pipelines Inc.

Sheet No.  
143

Title  
**Line 9B  
Reversal Project**





V:\01609\Active\16090536\planning\drawing\Line\_9B\_Mapbook\16090536\_Line\_9B\_Mapbook\_Z18\_20130411.mxd  
Revised: 2013-04-22 By: seafns

**Notes**

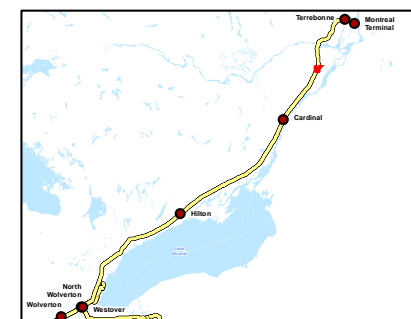
1. Coordinate System: NAD 1983 UTM Zone 18N.
2. Base features produced under license with the Ontario Ministry of Natural Resources © Queen's Printer for Ontario, 2011.
3. Orthimagery © Enbridge Pipelines Inc, 2006.

April, 2013  
16090536



**Legend**

- |                                |                                     |                           |                      |
|--------------------------------|-------------------------------------|---------------------------|----------------------|
| — Road                         | ▭ Property Boundary                 | ▲ Densitometer Site       | — Enbridge Pipelines |
| — Highway                      | ▭ Pump Station Property Boundary    | ■ Pump Station            | — Line 9             |
| — Watercourse                  | ▭ Unevaluated Wetland               | ● Existing Valve Location |                      |
| — Waterbody                    | ▭ Provincially Significant Wetland  | ● Line 9 kilometre post   |                      |
| — Active Railway               | ▭ Other/Locally Significant Wetland | ● Line 9 mile post        |                      |
| — Abandoned/Historical Railway | ▭ ANSI, Earth Science               |                           |                      |
|                                | ▭ ANSI, Life Science                |                           |                      |

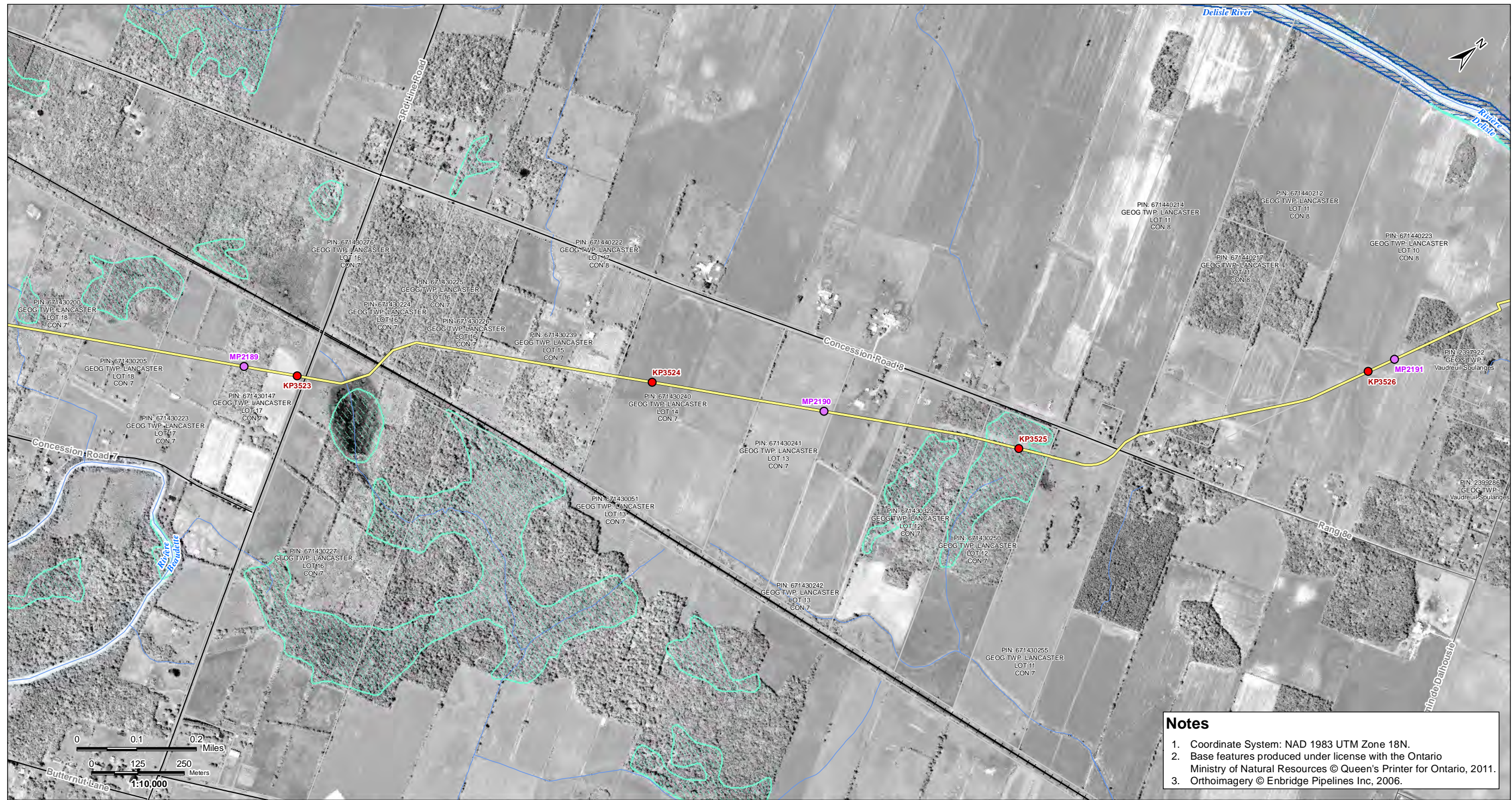


Client/Project  
Enbridge Pipelines Inc.

Sheet No.  
144

Title  
**Line 9B  
Reversal Project**





**Notes**

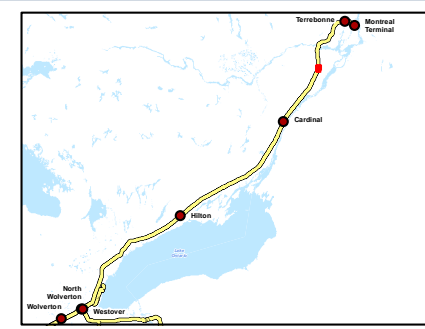
1. Coordinate System: NAD 1983 UTM Zone 18N.
2. Base features produced under license with the Ontario Ministry of Natural Resources © Queen's Printer for Ontario, 2011.
3. Orthoimagery © Enbridge Pipelines Inc, 2006.

V:\01609\Active\160950536\planning\drawing\MXD\Line\_9B\_Mapbook\160950536\_Line\_9B\_Mapbook\_Z18\_20130411.mxd  
 Revised: 2013-04-22 By: seanhs

April, 2013  
160950536



Legend	
	Road
	Highway
	Watercourse
	Waterbody
	Active Railway
	Abandoned/Historical Railway
	Property Boundary
	Pump Station Property Boundary
	Unevaluated Wetland
	Provincially Significant Wetland
	Other/Locally Significant Wetland
	ANSI, Earth Science
	ANSI, Life Science
	Densitometer Site
	Pump Station
	Existing Valve Location
	Line 9 kilometre post
	Line 9 mile post
	Enbridge Pipelines Line 9

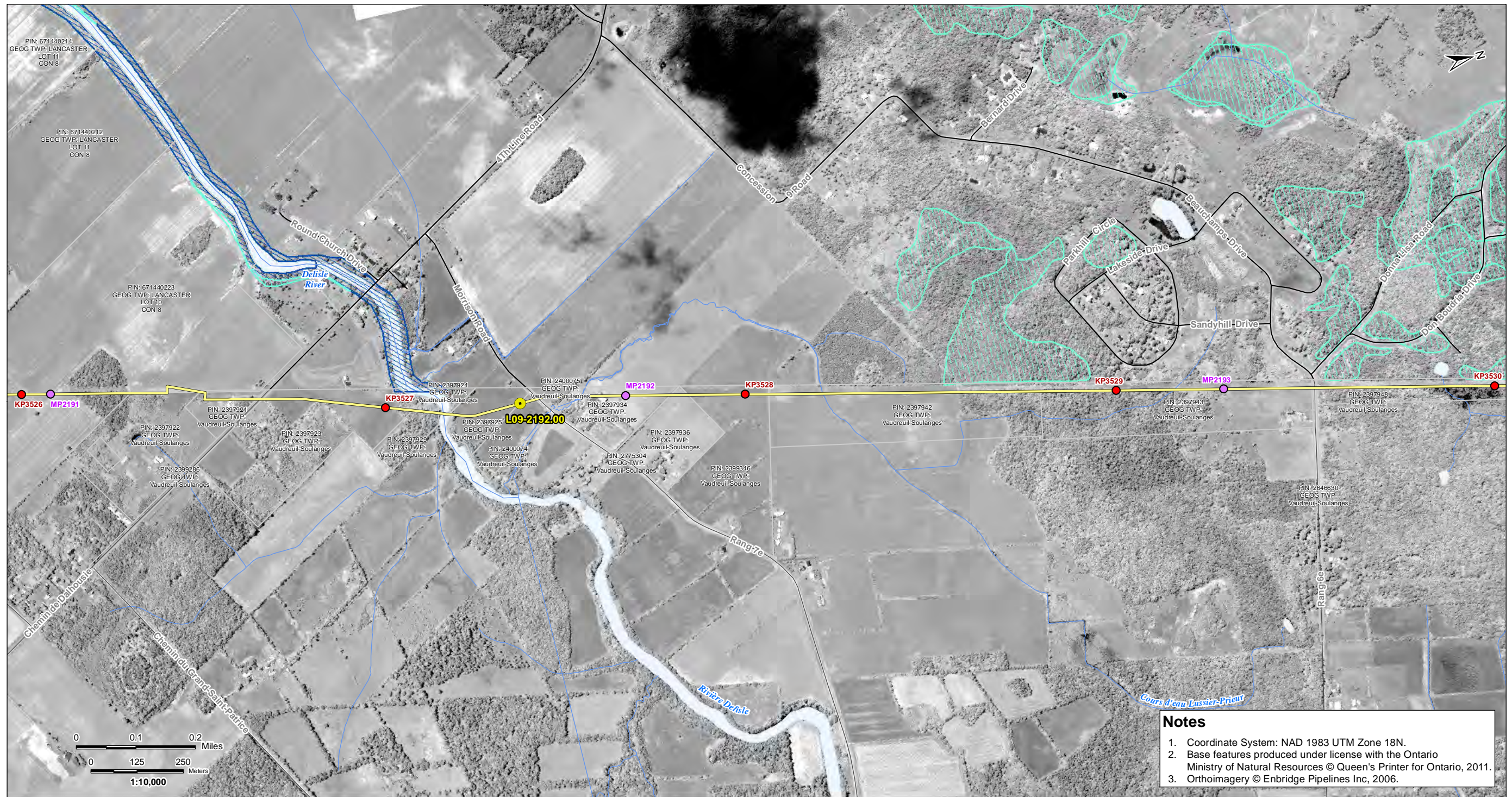


Client/Project  
Enbridge Pipelines Inc.

Sheet No.  
145

Title  
**Line 9B  
Reversal Project**





V:\01609\Active\160950536\planning\drawing\MXD\Line\_9B\_Mapbook\160950536\_Line\_9B\_Mapbook\_Z1B\_20130411.mxd  
Revised: 2013-04-22 By: searles

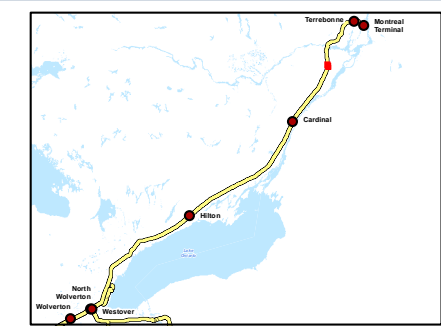
**Notes**

1. Coordinate System: NAD 1983 UTM Zone 18N.
2. Base features produced under license with the Ontario Ministry of Natural Resources © Queen's Printer for Ontario, 2011.
3. Orthoimagery © Enbridge Pipelines Inc, 2006.

April, 2013  
160950536



Road	Property Boundary	Densitometer Site	Enbridge Pipelines
Highway	Pump Station Property Boundary	Pump Station	Line 9
Watercourse	Unevaluated Wetland	Existing Valve Location	Line 9 kilometre post
Waterbody	Provincially Significant Wetland	Line 9 mile post	
Active Railway	Other/Locally Significant Wetland		
Abandoned/Historical Railway	ANSI, Earth Science		
	ANSI, Life Science		



Client/Project  
Enbridge Pipelines Inc.

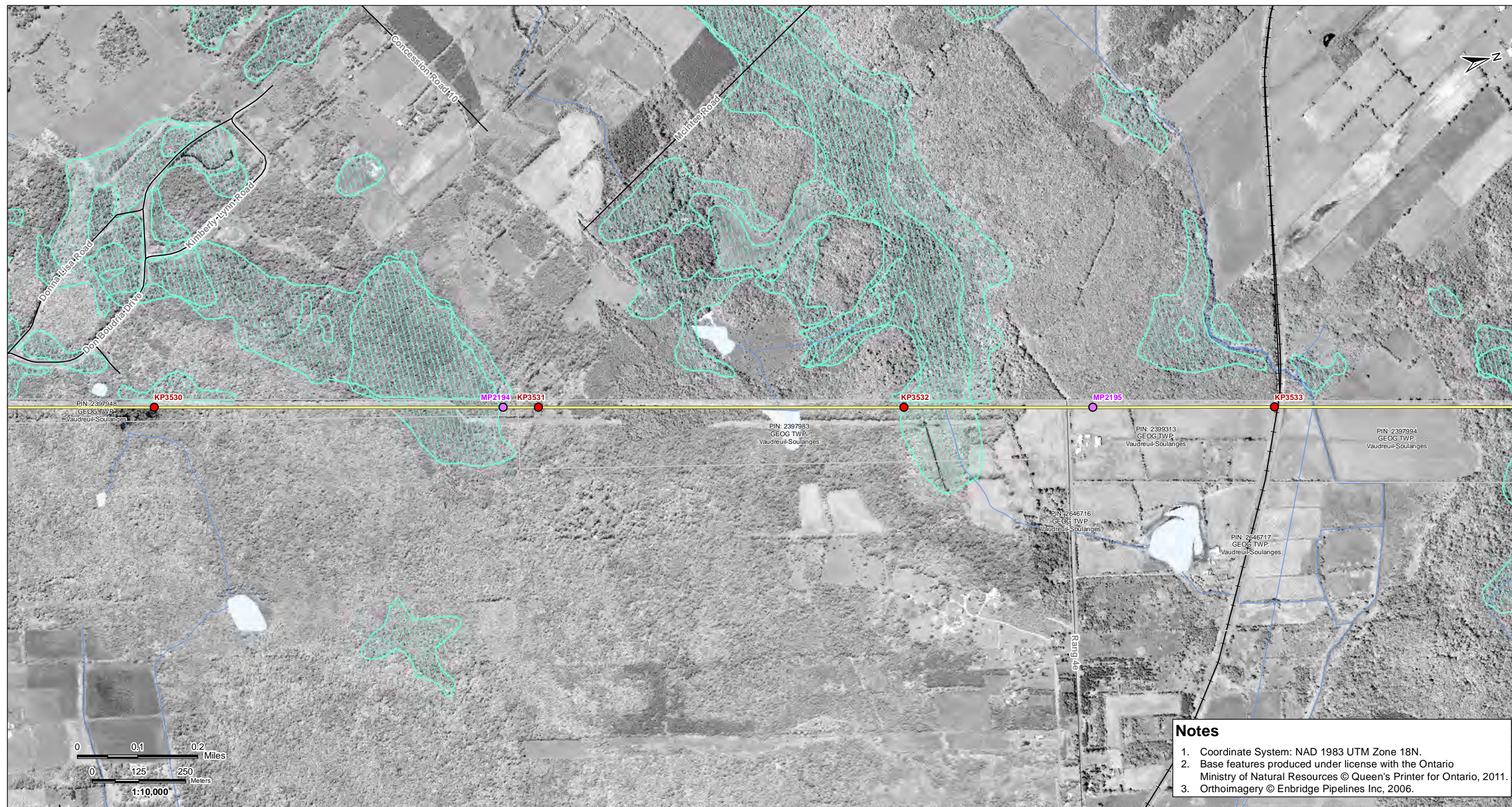
---

Sheet No.  
146

---

Title  
**Line 9B  
Reversal Project**





V:\01609\Active\160950536\planning\drawing\MXD\Line\_9B\_Mapbook\160950536\_Line\_9B\_Mapbook\_Z18\_20130411.mxd  
Revised: 2013-04-22 By: searles

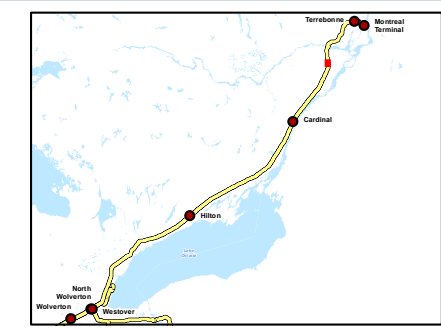
**Notes**

1. Coordinate System: NAD 1983 UTM Zone 18N.
2. Base features produced under license with the Ontario Ministry of Natural Resources © Queen's Printer for Ontario, 2011.
3. Orthoimagery © Enbridge Pipelines Inc, 2006.

April, 2013  
160950536



Road	Property Boundary	Densitometer Site	Enbridge Pipelines
Highway	Pump Station Property Boundary	Pump Station	
Watercourse	Unevaluated Wetland	Existing Valve Location	
Waterbody	Provincially Significant Wetland	Line 9 kilometre post	
Active Railway	Other/Locally Significant Wetland	Line 9 mile post	
Abandoned/Historical Railway	ANSI, Earth Science		
	ANSI, Life Science		



Client/Project  
Enbridge Pipelines Inc.

---

Sheet No.  
147


---

Title  
**Line 9B  
Reversal Project**





V:\01609\Active\160950536\planning\drawing\MXD\Line\_9B\_Mapbook\160950536\_Line\_9B\_Mapbook\_Z18\_20130411.mxd  
Revised: 2013-04-22 By: searles



**Notes**

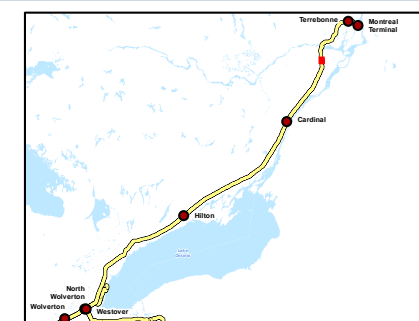
1. Coordinate System: NAD 1983 UTM Zone 18N.
2. Base features produced under license with the Ontario Ministry of Natural Resources © Queen's Printer for Ontario, 2011.
3. Orthoimagery © Enbridge Pipelines Inc, 2006.

April, 2013  
160950536



**Legend**

- |                                |                                     |                           |                      |
|--------------------------------|-------------------------------------|---------------------------|----------------------|
| — Road                         | □ Property Boundary                 | ▲ Densitometer Site       | — Enbridge Pipelines |
| — Highway                      | □ Pump Station Property Boundary    | ■ Pump Station            | — Line 9             |
| — Watercourse                  | □ Unevaluated Wetland               | ● Existing Valve Location |                      |
| — Waterbody                    | □ Provincially Significant Wetland  | ● Line 9 kilometre post   |                      |
| — Active Railway               | □ Other/Locally Significant Wetland | ● Line 9 mile post        |                      |
| — Abandoned/Historical Railway | □ ANSI, Earth Science               |                           |                      |
|                                | □ ANSI, Life Science                |                           |                      |



Client/Project

Enbridge Pipelines Inc.

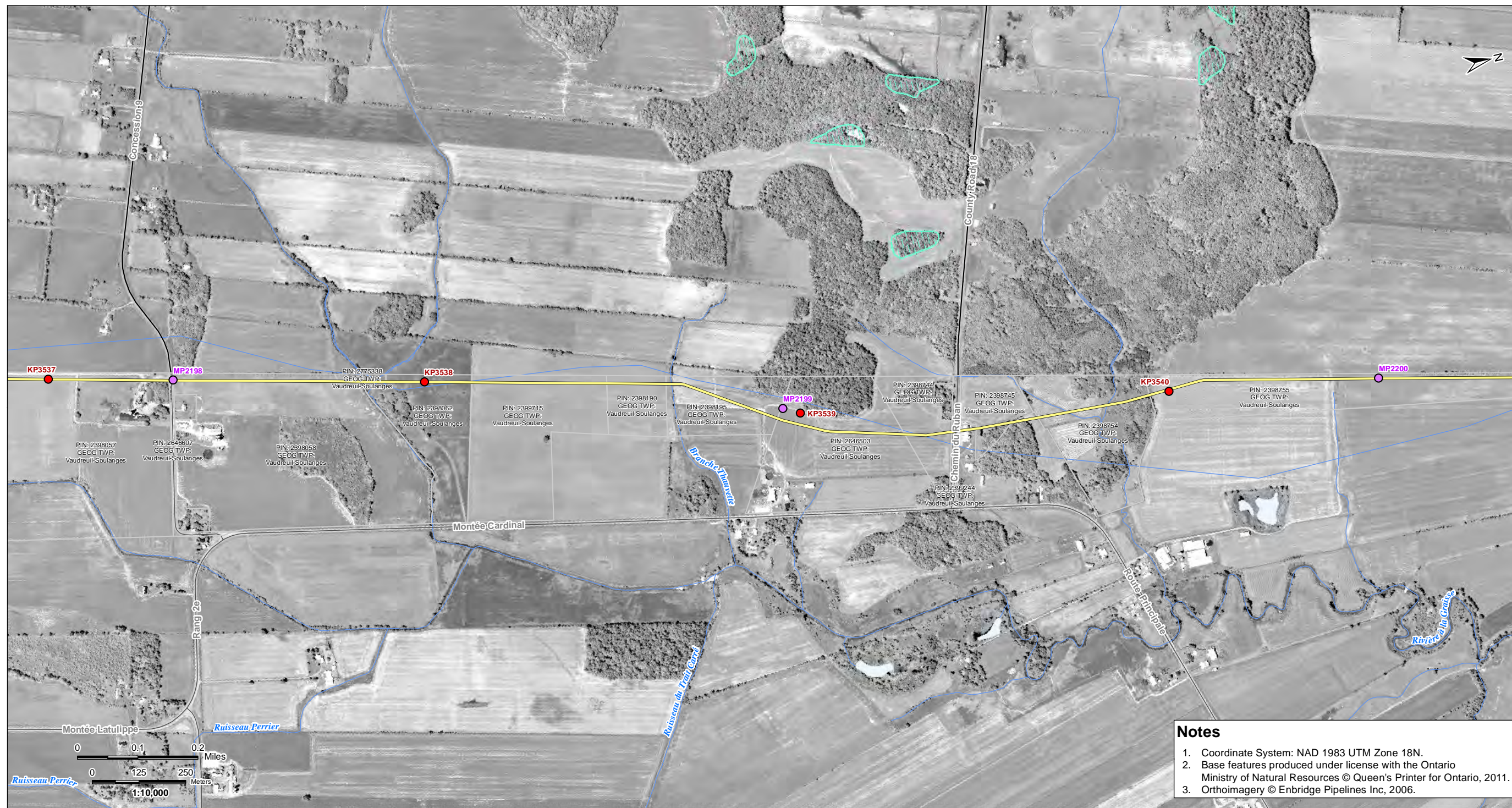
Sheet No.

148

Title

**Line 9B  
Reversal Project**





V:\01609\Active\160950536\planning\drawing\MXD\Line\_9B\_Mapbook\160950536\_Line\_9B\_Mapbook\_Z18\_20130411.mxd  
Revised: 2013-04-22 By: searles

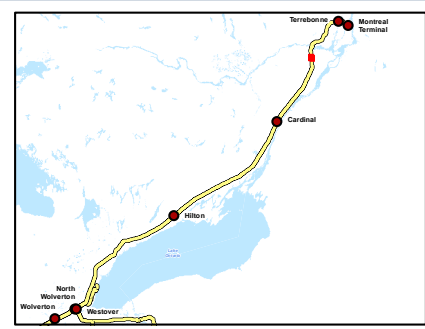
**Notes**

1. Coordinate System: NAD 1983 UTM Zone 18N.
2. Base features produced under license with the Ontario Ministry of Natural Resources © Queen's Printer for Ontario, 2011.
3. Orthoimagery © Enbridge Pipelines Inc, 2006.

April, 2013  
160950536



Road	Property Boundary	Densitometer Site	Enbridge Pipelines
Highway	Pump Station Property Boundary	Pump Station	Line 9
Watercourse	Unevaluated Wetland	Existing Valve Location	
Waterbody	Provincially Significant Wetland	Line 9 kilometre post	
Active Railway	Other/Locally Significant Wetland	Line 9 mile post	
Abandoned/Historical Railway	ANSI, Earth Science		
	ANSI, Life Science		



Client/Project  
Enbridge Pipelines Inc.

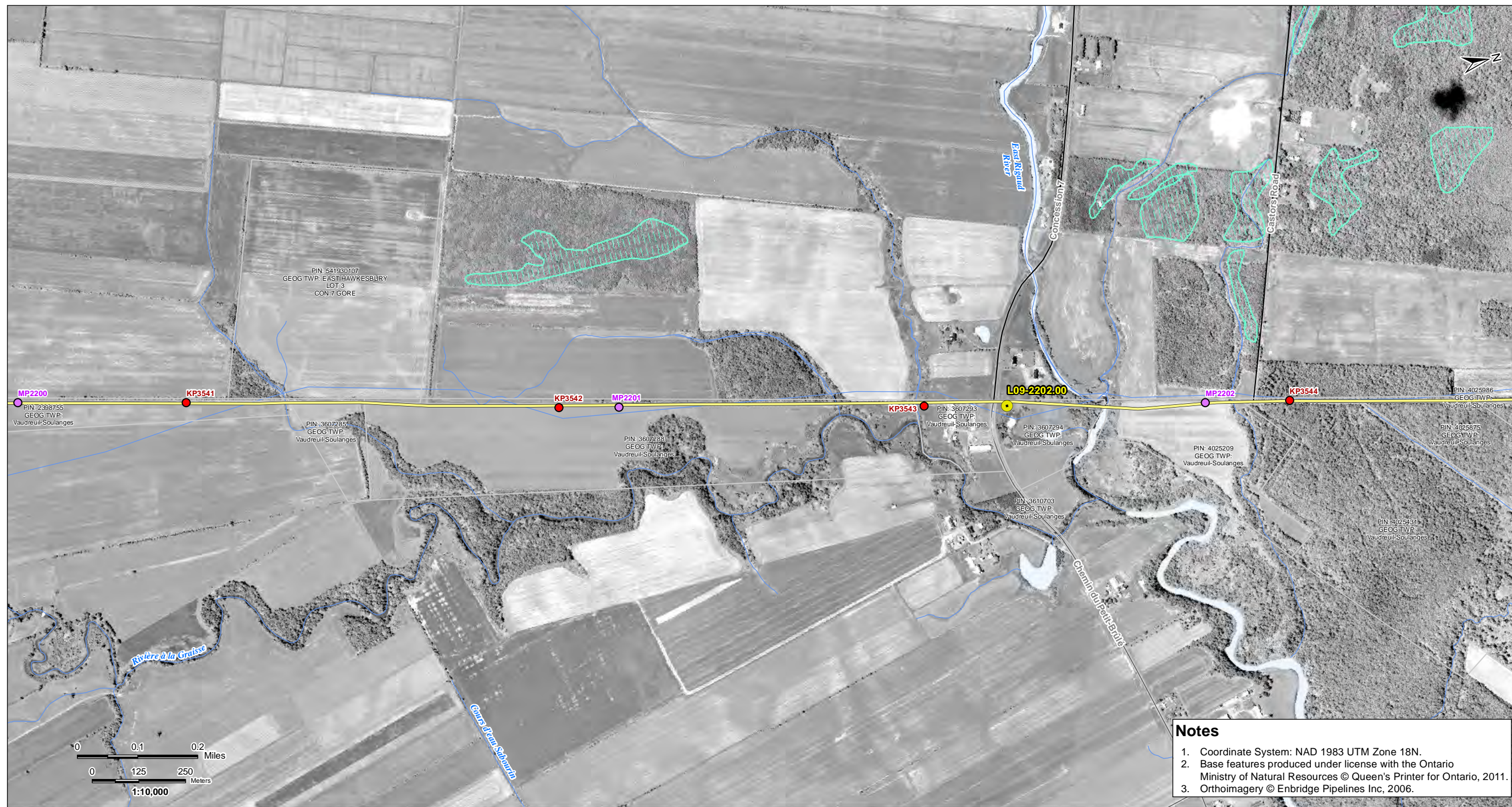
---

Sheet No.  
149

---

Title  
**Line 9B  
Reversal Project**





**Notes**

1. Coordinate System: NAD 1983 UTM Zone 18N.
2. Base features produced under license with the Ontario Ministry of Natural Resources © Queen's Printer for Ontario, 2011.
3. Orthoimagery © Enbridge Pipelines Inc, 2006.

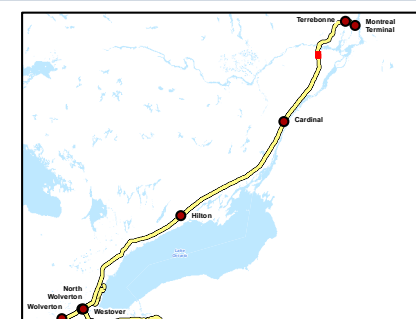
V:\01609\Active\160950536\planning\drawing\MXD\Line\_9B\_Mapbook\160950536\_Line\_9B\_Mapbook\_Z18\_20130411.mxd  
 Revised: 2013-04-22 By: searles

April, 2013  
160950536



**Legend**

- |                                |                                     |                           |                      |
|--------------------------------|-------------------------------------|---------------------------|----------------------|
| — Road                         | □ Property Boundary                 | ▲ Densitometer Site       | — Enbridge Pipelines |
| — Highway                      | □ Pump Station Property Boundary    | ■ Pump Station            | — Line 9             |
| — Watercourse                  | □ Unevaluated Wetland               | ● Existing Valve Location |                      |
| — Waterbody                    | □ Provincially Significant Wetland  | ● Line 9 kilometre post   |                      |
| — Active Railway               | □ Other/Locally Significant Wetland | ● Line 9 mile post        |                      |
| — Abandoned/Historical Railway | □ ANSI, Earth Science               |                           |                      |
|                                | □ ANSI, Life Science                |                           |                      |



Client/Project

Enbridge Pipelines Inc.

Sheet No.

150

Title

**Line 9B  
Reversal Project**





V:\01609\Active\160950536\planning\drawing\MXD\Line\_9B\_Mapbook\160950536\_Line\_9B\_Mapbook\_Z1B\_20130411.mxd  
Revised: 2013-04-22 By: searles

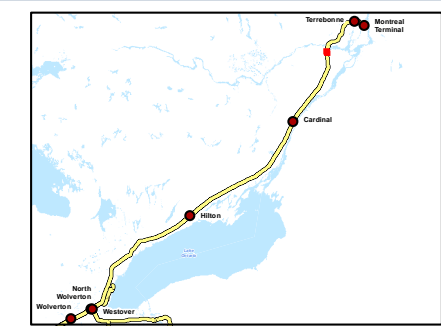
**Notes**

1. Coordinate System: NAD 1983 UTM Zone 18N.
2. Base features produced under license with the Ontario Ministry of Natural Resources © Queen's Printer for Ontario, 2011.
3. Orthoimagery © Enbridge Pipelines Inc, 2006.

April, 2013  
160950536



Road	Property Boundary	Densitometer Site	Enbridge Pipelines
Highway	Pump Station Property Boundary	Pump Station	Line 9
Watercourse	Unevaluated Wetland	Existing Valve Location	
Waterbody	Provincially Significant Wetland	Line 9 kilometre post	
Active Railway	Other/Locally Significant Wetland	Line 9 mile post	
Abandoned/Historical Railway	ANSI, Earth Science		
	ANSI, Life Science		



Client/Project  
Enbridge Pipelines Inc.

---

Sheet No.  
151

---

Title  
**Line 9B  
Reversal Project**





V:\01609\Active\160950536\planning\drawing\MXD\Line\_9B\_Mapbook\160950536\_Line\_9B\_Mapbook\_Z18\_20130411.mxd  
 Revised: 2013-04-22 By: searles

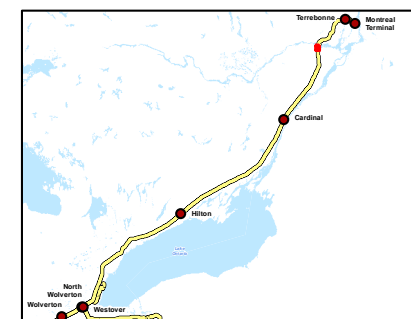
- Notes**
1. Coordinate System: NAD 1983 UTM Zone 18N.
  2. Base features produced under license with the Ontario Ministry of Natural Resources © Queen's Printer for Ontario, 2011.
  3. Orthoimagery © Enbridge Pipelines Inc, 2006.

April, 2013  
160950536



**Legend**

- |                                |                                     |                           |                      |
|--------------------------------|-------------------------------------|---------------------------|----------------------|
| — Road                         | ▭ Property Boundary                 | ▲ Densitometer Site       | — Enbridge Pipelines |
| — Highway                      | ▭ Pump Station Property Boundary    | ■ Pump Station            | — Line 9             |
| — Watercourse                  | ▭ Unevaluated Wetland               | ● Existing Valve Location |                      |
| — Waterbody                    | ▭ Provincially Significant Wetland  | ● Line 9 kilometre post   |                      |
| — Active Railway               | ▭ Other/Locally Significant Wetland | ● Line 9 mile post        |                      |
| — Abandoned/Historical Railway | ▭ ANSI, Earth Science               |                           |                      |
|                                | ▭ ANSI, Life Science                |                           |                      |



Client/Project  
Enbridge Pipelines Inc.

Sheet No.  
152

Title  
**Line 9B  
Reversal Project**





V:\01609\Active\160950536\enbridge\drawing\MXD\Line\_9B\_Mapbook\160950536\_Line\_9B\_Mapbook\_Z18\_20130411.mxd  
Revised: 2013-04-22 By: seattles

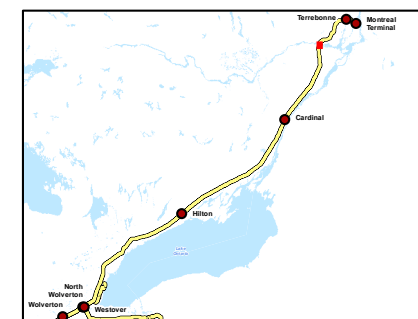
- Notes**
1. Coordinate System: NAD 1983 UTM Zone 18N.
  2. Base features produced under license with the Ontario Ministry of Natural Resources © Queen's Printer for Ontario, 2011.
  3. Orthoimagery © Enbridge Pipelines Inc, 2006.

April, 2013  
160950536



**Legend**

- |                                |                                     |                           |                      |
|--------------------------------|-------------------------------------|---------------------------|----------------------|
| — Road                         | ▭ Property Boundary                 | ▲ Densitometer Site       | — Enbridge Pipelines |
| — Highway                      | ▭ Pump Station Property Boundary    | ■ Pump Station            | — Line 9             |
| — Watercourse                  | ▭ Unevaluated Wetland               | ● Existing Valve Location |                      |
| — Waterbody                    | ▭ Provincially Significant Wetland  | ● Line 9 kilometre post   |                      |
| — Active Railway               | ▭ Other/Locally Significant Wetland | ● Line 9 mile post        |                      |
| — Abandoned/Historical Railway | ▭ ANSI, Earth Science               |                           |                      |
|                                | ▭ ANSI, Life Science                |                           |                      |



Client/Project  
Enbridge Pipelines Inc.

Sheet No.  
153

Title  
**Line 9B  
Reversal Project**





V:\01609\Active\160950536\plan\mxd\Line\_9B\_Mapbook\160950536\_Line\_9B\_Mapbook\_Z18\_20130411.mxd  
Revised: 2013-04-22 By: seanles

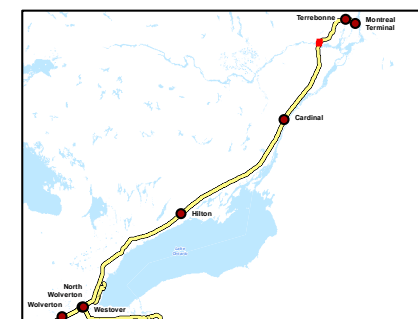
- Notes**
1. Coordinate System: NAD 1983 UTM Zone 18N.
  2. Base features produced under license with the Ontario Ministry of Natural Resources © Queen's Printer for Ontario, 2011.
  3. Orthoimagery © Enbridge Pipelines Inc, 2006.

April, 2013  
160950536



**Legend**

- |                                |                                     |                           |                      |
|--------------------------------|-------------------------------------|---------------------------|----------------------|
| — Road                         | — Property Boundary                 | ▲ Densitometer Site       | — Enbridge Pipelines |
| — Highway                      | — Pump Station Property Boundary    | ● Pump Station            | — Line 9             |
| — Watercourse                  | — Unevaluated Wetland               | ● Existing Valve Location |                      |
| — Waterbody                    | — Provincially Significant Wetland  | ● Line 9 kilometre post   |                      |
| — Active Railway               | — Other/Locally Significant Wetland | ● Line 9 mile post        |                      |
| — Abandoned/Historical Railway | — ANSI, Earth Science               |                           |                      |
|                                | — ANSI, Life Science                |                           |                      |



Client/Project  
Enbridge Pipelines Inc.


Sheet No.  
154

Title  
**Line 9B  
Reversal Project**





V:\01609\Active\160950536\planning\drawing\MXD\Line\_9B\_Mapbook\160950536\_Line\_9B\_Mapbook\_Z1B\_20130411.mxd  
Revised: 2013-04-22 By: searles



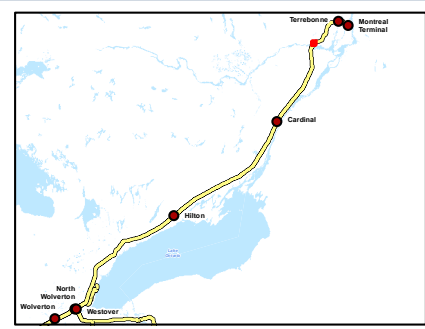
**Notes**

1. Coordinate System: NAD 1983 UTM Zone 18N.
2. Base features produced under license with the Ontario Ministry of Natural Resources © Queen's Printer for Ontario, 2011.
3. Orthoimagery © Enbridge Pipelines Inc, 2006.

April, 2013  
160950536



Road	Property Boundary	Densitometer Site	Enbridge Pipelines
Highway	Pump Station Property Boundary	Pump Station	Line 9
Watercourse	Unevaluated Wetland	Existing Valve Location	
Waterbody	Provincially Significant Wetland	Line 9 kilometre post	
Active Railway	Other/Locally Significant Wetland	Line 9 mile post	
Abandoned/Historical Railway	ANSI, Earth Science		
	ANSI, Life Science		



Client/Project  
Enbridge Pipelines Inc.

---

Sheet No.  
155

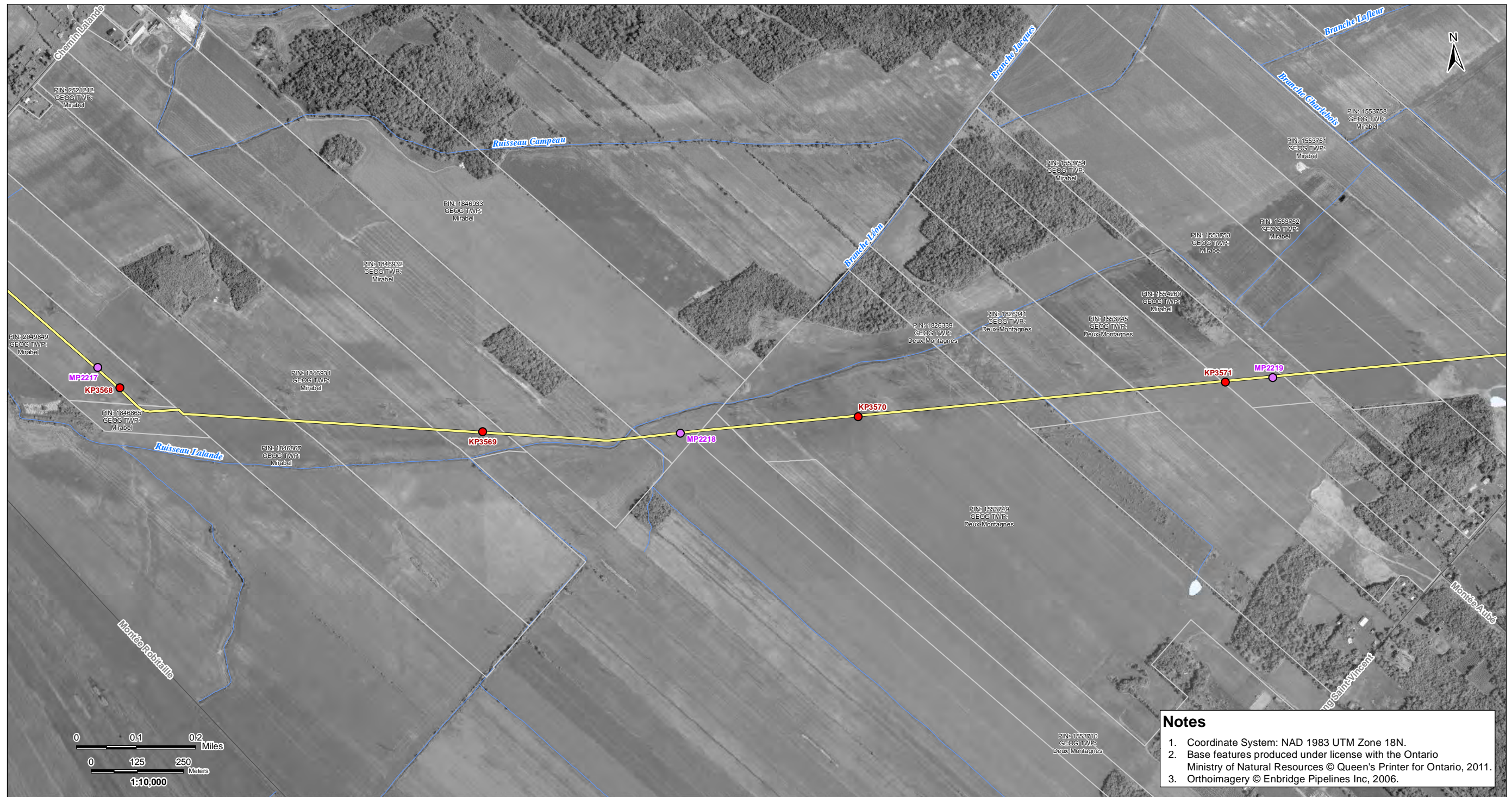
---

Title  
**Line 9B  
Reversal Project**

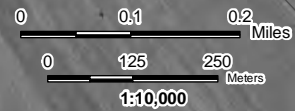








V:\01609\Active\160950536\planning\drawing\MXD\Line\_9B\_Mapbook\160950536\_Line\_9B\_Mapbook\_Z18\_20130411.mxd  
 Revised: 2013-04-22 By: searles



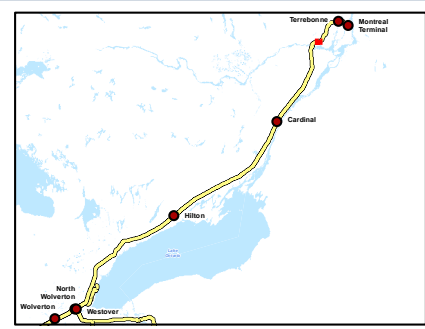
**Notes**

1. Coordinate System: NAD 1983 UTM Zone 18N.
2. Base features produced under license with the Ontario Ministry of Natural Resources © Queen's Printer for Ontario, 2011.
3. Orthoimagery © Enbridge Pipelines Inc, 2006.

April, 2013  
160950536



Road	Property Boundary	Densitometer Site	Enbridge Pipelines
Highway	Pump Station Property Boundary	Pump Station	Line 9
Watercourse	Unevaluated Wetland	Existing Valve Location	
Waterbody	Provincially Significant Wetland	Line 9 kilometre post	
Active Railway	Other/Locally Significant Wetland	Line 9 mile post	
Abandoned/Historical Railway	ANSI, Earth Science		
	ANSI, Life Science		



Client/Project  
Enbridge Pipelines Inc.

---

Sheet No.  
157

---

Title  
**Line 9B Reversal Project**





**Notes**

1. Coordinate System: NAD 1983 UTM Zone 18N.
2. Base features produced under license with the Ontario Ministry of Natural Resources © Queen's Printer for Ontario, 2011.
3. Orthomagery © Enbridge Pipelines Inc, 2006.

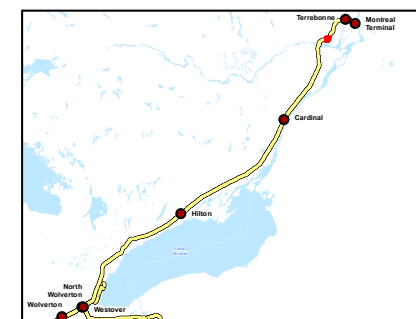
V:\01609\Active\160950536\planning\drawing\MXD\Line\_9B\_Mapbook\160950536\_Line\_9B\_Mapbook\_Z18\_20130411.mxd  
 Revised: 2013-04-22 By: searles

April, 2013  
160950536



**Legend**

- |                              |                                   |                         |                    |
|------------------------------|-----------------------------------|-------------------------|--------------------|
| Road                         | Property Boundary                 | Densitometer Site       | Enbridge Pipelines |
| Highway                      | Pump Station Property Boundary    | Pump Station            | Line 9             |
| Watercourse                  | Unevaluated Wetland               | Existing Valve Location |                    |
| Waterbody                    | Provincially Significant Wetland  | Line 9 kilometre post   |                    |
| Active Railway               | Other/Locally Significant Wetland | Line 9 mile post        |                    |
| Abandoned/Historical Railway | ANSI, Earth Science               |                         |                    |
|                              | ANSI, Life Science                |                         |                    |



Client/Project

Enbridge Pipelines Inc.

Sheet No.

158

Title

**Line 9B  
Reversal Project**





V:\01609\Active\160950536\planning\drawing\Line\_9B\_Mapbook\160950536\_Line\_9B\_Mapbook\_Z18\_20130411.mxd  
Revised: 2013-04-22 By: seanhs

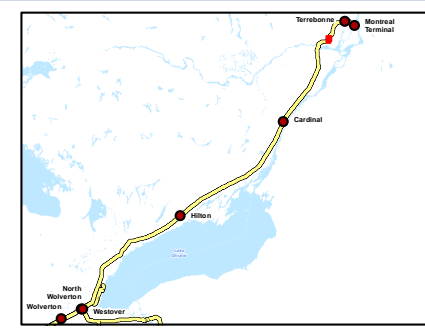
**Notes**

1. Coordinate System: NAD 1983 UTM Zone 18N.
2. Base features produced under license with the Ontario Ministry of Natural Resources © Queen's Printer for Ontario, 2011.
3. Orthoimagery © Enbridge Pipelines Inc, 2006.

April, 2013  
160950536



Road	Property Boundary	Densitometer Site	Enbridge Pipelines
Highway	Pump Station Property Boundary	Pump Station	Line 9
Watercourse	Unevaluated Wetland	Existing Valve Location	
Waterbody	Provincially Significant Wetland	Line 9 kilometre post	
Active Railway	Other/Locally Significant Wetland	Line 9 mile post	
Abandoned/Historical Railway	ANSI, Earth Science		
	ANSI, Life Science		



Client/Project  
Enbridge Pipelines Inc.

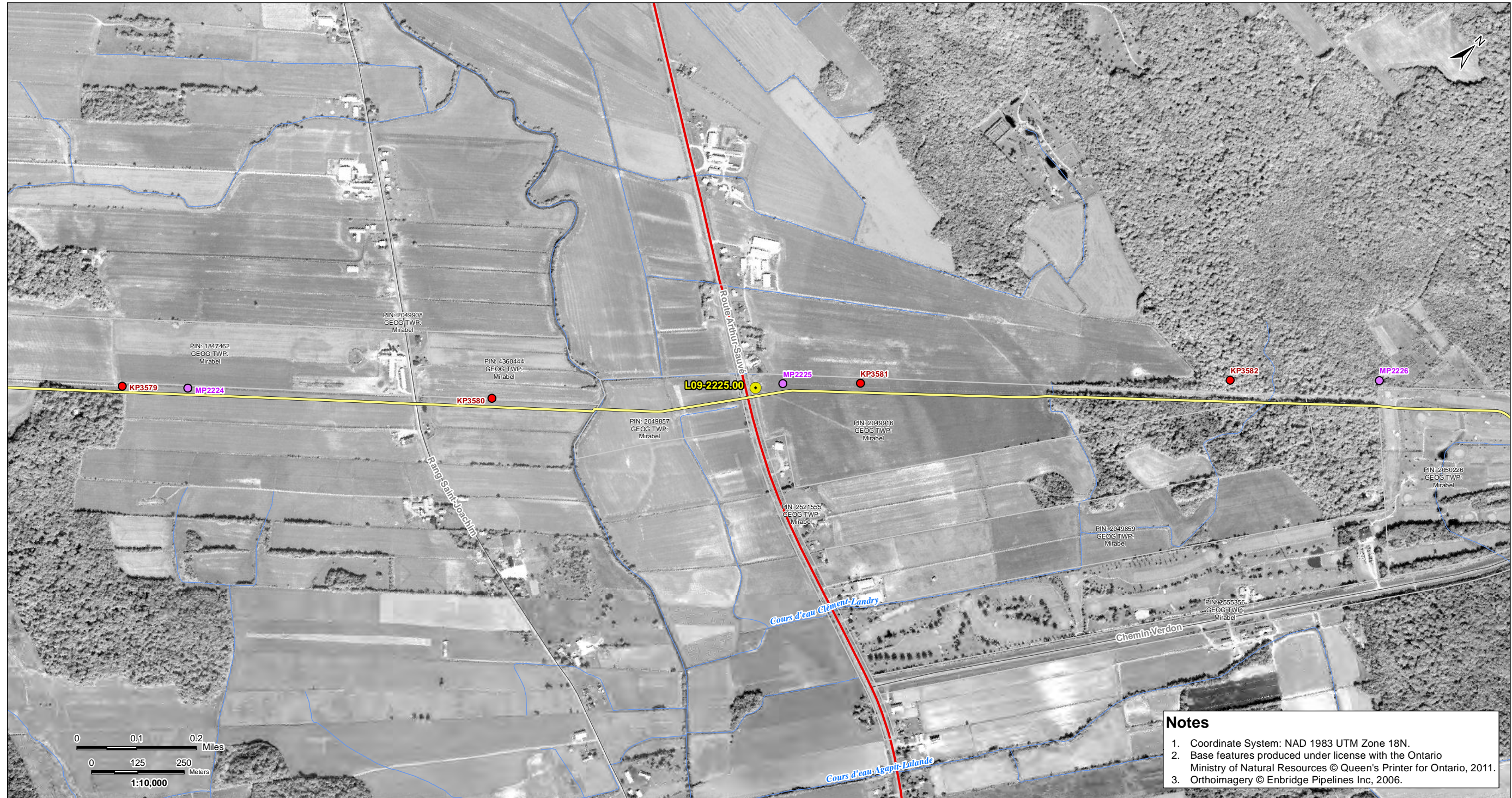
---

Sheet No.  
159

---

Title  
**Line 9B  
Reversal Project**





V:\01609\Active\160950536\planning\drawing\MXD\Line\_9B\_Mapbook\160950536\_Line\_9B\_Mapbook\_Z18\_20130411.mxd  
Revised: 2013-04-22 By: seanfs

**Notes**

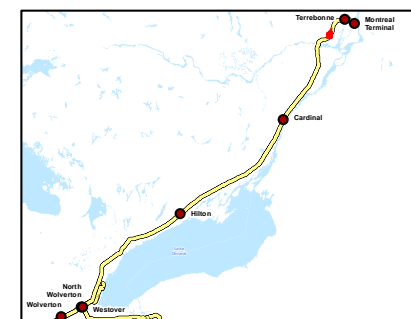
1. Coordinate System: NAD 1983 UTM Zone 18N.
2. Base features produced under license with the Ontario Ministry of Natural Resources © Queen's Printer for Ontario, 2011.
3. Orthoimagery © Enbridge Pipelines Inc, 2006.

April, 2013  
160950536



**Legend**

- |                                |                                     |                           |                    |
|--------------------------------|-------------------------------------|---------------------------|--------------------|
| — Road                         | Property Boundary                   | ▲ Densitometer Site       | Enbridge Pipelines |
| — Highway                      | ■ Pump Station Property Boundary    | ■ Pump Station            | — Line 9           |
| — Watercourse                  | ■ Unevaluated Wetland               | ● Existing Valve Location |                    |
| — Waterbody                    | ■ Provincially Significant Wetland  | ● Line 9 kilometre post   |                    |
| — Active Railway               | ■ Other/Locally Significant Wetland | ● Line 9 mile post        |                    |
| — Abandoned/Historical Railway | ■ ANSI, Earth Science               |                           |                    |
|                                | ■ ANSI, Life Science                |                           |                    |



Client/Project  
Enbridge Pipelines Inc.

Sheet No.  
160

Title  
**Line 9B  
Reversal Project**





V:\01609\Active\160950536\planning\drawing\MXD\Line\_9B\_Mapbook\160950536\_Line\_9B\_Mapbook\_Z1B\_20130411.mxd  
Revised: 2013-04-22 By: searles

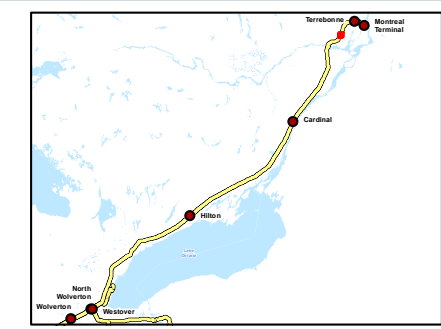
**Notes**

1. Coordinate System: NAD 1983 UTM Zone 18N.
2. Base features produced under license with the Ontario Ministry of Natural Resources © Queen's Printer for Ontario, 2011.
3. Orthoimagery © Enbridge Pipelines Inc, 2006.

April, 2013  
160950536



Road	Property Boundary	Densitometer Site	Enbridge Pipelines
Highway	Pump Station Property Boundary	Pump Station	Line 9
Watercourse	Unevaluated Wetland	Existing Valve Location	
Waterbody	Provincially Significant Wetland	Line 9 kilometre post	
Active Railway	Other/Locally Significant Wetland	Line 9 mile post	
Abandoned/Historical Railway	ANSI, Earth Science		
	ANSI, Life Science		



Client/Project  
Enbridge Pipelines Inc.

---

Sheet No.  
161

---

Title  
**Line 9B Reversal Project**





**Notes**

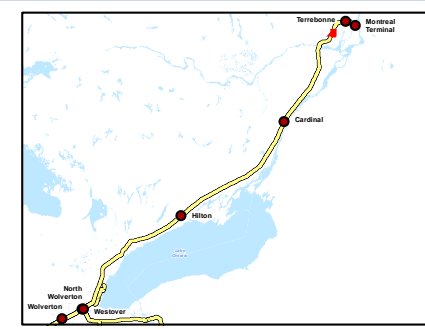
1. Coordinate System: NAD 1983 UTM Zone 18N.
2. Base features produced under license with the Ontario Ministry of Natural Resources © Queen's Printer for Ontario, 2011.
3. Orthoimagery © Enbridge Pipelines Inc, 2006.

V:\01609\Active\160950536\plan\dwg\MXD\Line\_9B\_Mapbook\160950536\_Line\_9B\_Mapbook\_Z16\_20130411.mxd  
 Revised: 2013-04-22 By: snatlas

April, 2013  
160950536



Legend			
Road	Property Boundary	Denstometer Site	Enbridge Pipelines
Highway	Pump Station Property Boundary	Pump Station	
Watercourse	Unevaluated Wetland	Existing Valve Location	
Waterbody	Provincially Significant Wetland	Line 9 kilometre post	
Active Railway	Other/Locally Significant Wetland	Line 9 mile post	
Abandoned/Historical Railway	ANSI, Earth Science		
	ANSI, Life Science		



Client/Project  
Enbridge Pipelines Inc.

Sheet No.  
162

Title  
**Line 9B  
Reversal Project**





V:\01609\Aerial\16095036\Planning\drawing\MXD\Line\_9B\_Mapbook\_Z16\_20130411.mxd  
 Revised: 2013-04-22 By: stantec

**Notes**

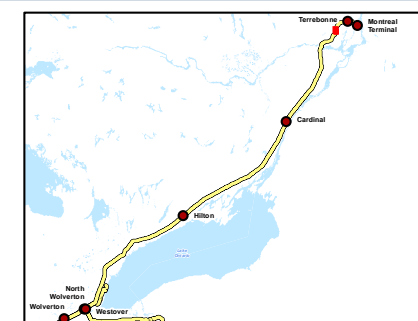
1. Coordinate System: NAD 1983 UTM Zone 18N.
2. Base features produced under license with the Ontario Ministry of Natural Resources © Queen's Printer for Ontario, 2011.
3. Orthoimagery © Enbridge Pipelines Inc, 2006.

April, 2013  
16095036



**Legend**

- |                                |                                     |                           |                      |
|--------------------------------|-------------------------------------|---------------------------|----------------------|
| — Road                         | ▭ Property Boundary                 | ▲ Densitometer Site       | — Enbridge Pipelines |
| — Highway                      | ▭ Pump Station Property Boundary    | ■ Pump Station            | — Line 9             |
| — Watercourse                  | ▭ Unevaluated Wetland               | ● Existing Valve Location |                      |
| — Waterbody                    | ▭ Provincially Significant Wetland  | ● Line 9 kilometre post   |                      |
| — Active Railway               | ▭ Other/Locally Significant Wetland | ● Line 9 mile post        |                      |
| — Abandoned/Historical Railway | ▭ ANSI, Earth Science               |                           |                      |
|                                | ▭ ANSI, Life Science                |                           |                      |



Client/Project

Enbridge Pipelines Inc.

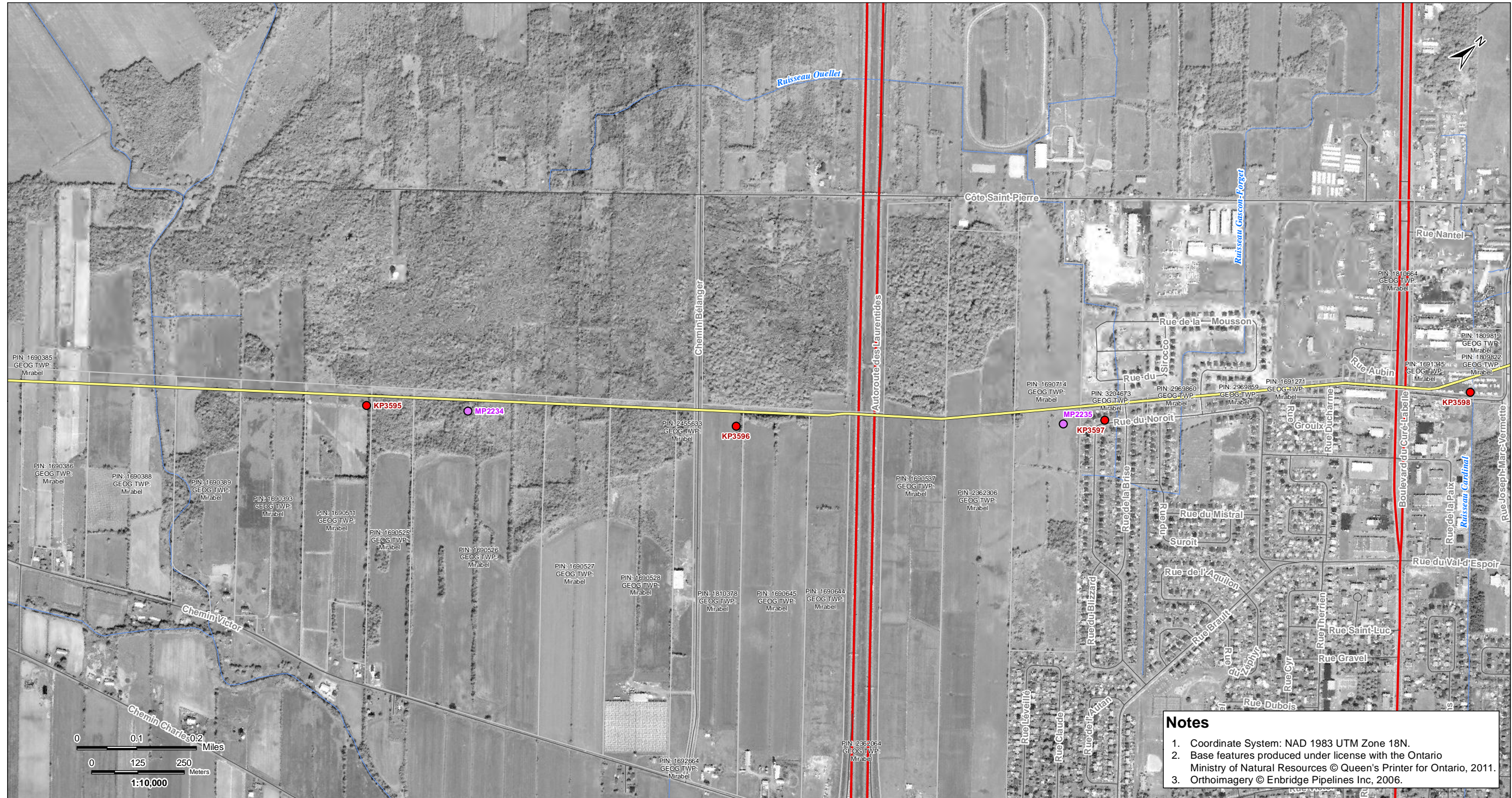
Sheet No.

163

Title

**Line 9B  
Reversal Project**





**Notes**

1. Coordinate System: NAD 1983 UTM Zone 18N.
2. Base features produced under license with the Ontario Ministry of Natural Resources © Queen's Printer for Ontario, 2011.
3. Orthoimagery © Enbridge Pipelines Inc, 2006.

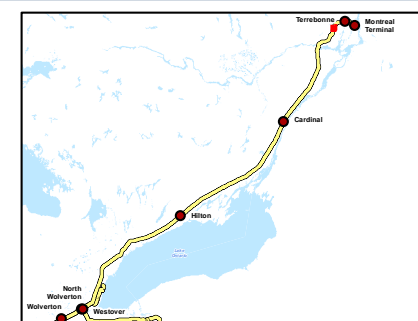
V:\01609\Active\160950536\planning\drawing\MXD\Line\_9B\_Mapbook\160950536\_Line\_9B\_Mapbook\_Z16\_20130411.mxd  
 Revised: 2013-04-22 By: seanfns

April, 2013  
160950536



**Legend**

- |                                |                                     |                           |                      |
|--------------------------------|-------------------------------------|---------------------------|----------------------|
| — Road                         | ▭ Property Boundary                 | ▲ Densitometer Site       | — Enbridge Pipelines |
| — Highway                      | ▭ Pump Station Property Boundary    | ■ Pump Station            | — Line 9             |
| — Watercourse                  | ▭ Unevaluated Wetland               | ● Existing Valve Location |                      |
| — Waterbody                    | ▭ Provincially Significant Wetland  | ● Line 9 kilometre post   |                      |
| — Active Railway               | ▭ Other/Locally Significant Wetland | ● Line 9 mile post        |                      |
| — Abandoned/Historical Railway | ▭ ANSI, Earth Science               |                           |                      |
|                                | ▭ ANSI, Life Science                |                           |                      |

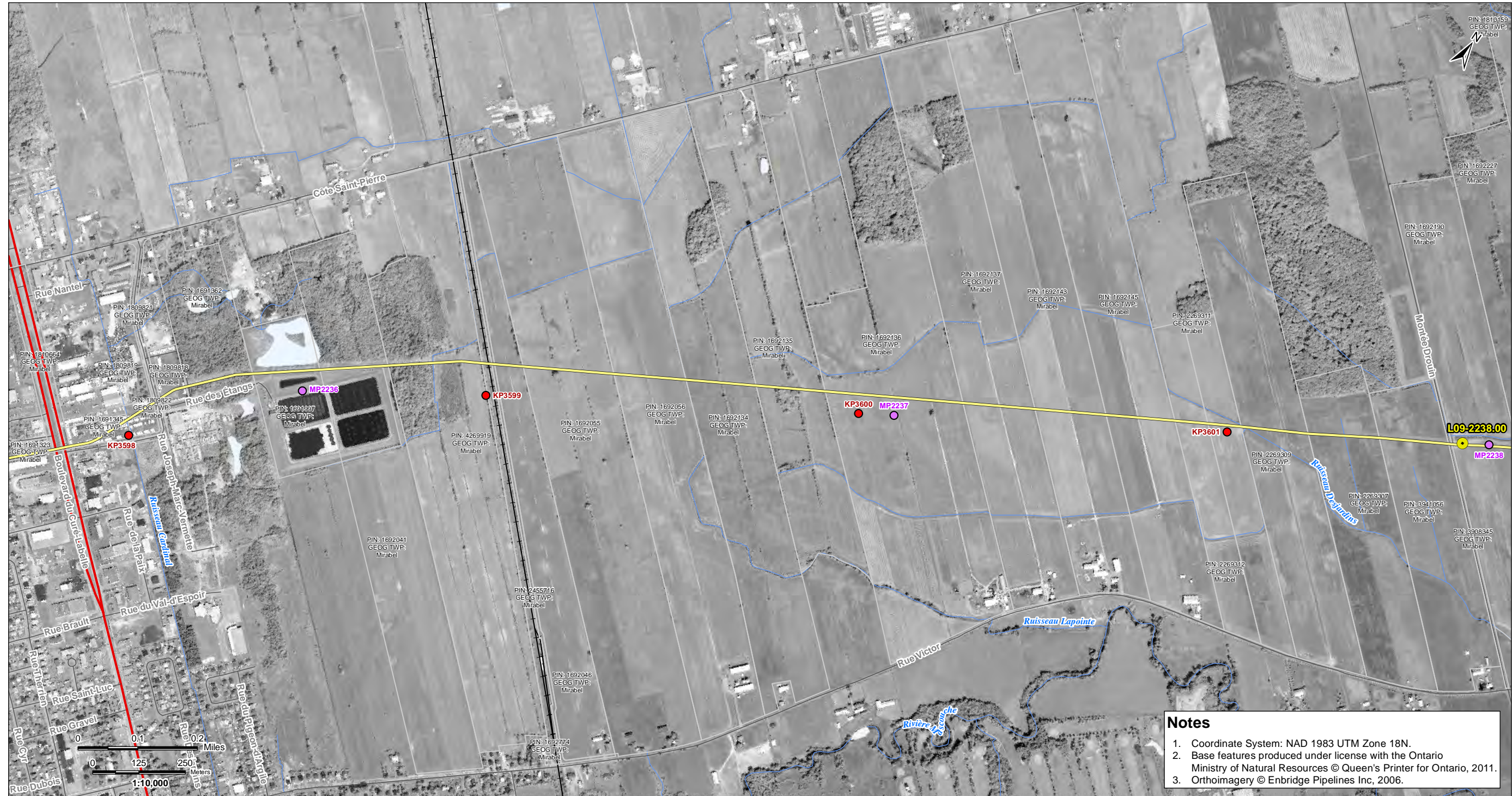


Client/Project  
Enbridge Pipelines Inc.

Sheet No.  
164

Title  
**Line 9B  
Reversal Project**





V:\01609\Aerial\160950536\dwg\mg\MXD\Line\_9B\_Mapbook\160950536\_Line\_9B\_Mapbook\_Z16\_20130411.mxd  
 Revised: 2013-04-22 By: seattis

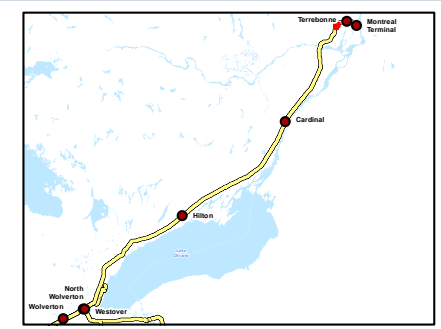
**Notes**

1. Coordinate System: NAD 1983 UTM Zone 18N.
2. Base features produced under license with the Ontario Ministry of Natural Resources © Queen's Printer for Ontario, 2011.
3. Orthimagery © Enbridge Pipelines Inc, 2006.

April, 2013  
160950536



Legend	
	Road
	Highway
	Watercourse
	Waterbody
	Active Railway
	Abandoned/Historical Railway
	Property Boundary
	Pump Station Property Boundary
	Unevaluated Wetland
	Provincially Significant Wetland
	Other/Locally Significant Wetland
	ANSI, Earth Science
	ANSI, Life Science
	Densitometer Site
	Pump Station
	Existing Valve Location
	Line 9 kilometre post
	Line 9 mile post
	Enbridge Pipelines Line 9



Client/Project  
Enbridge Pipelines Inc.

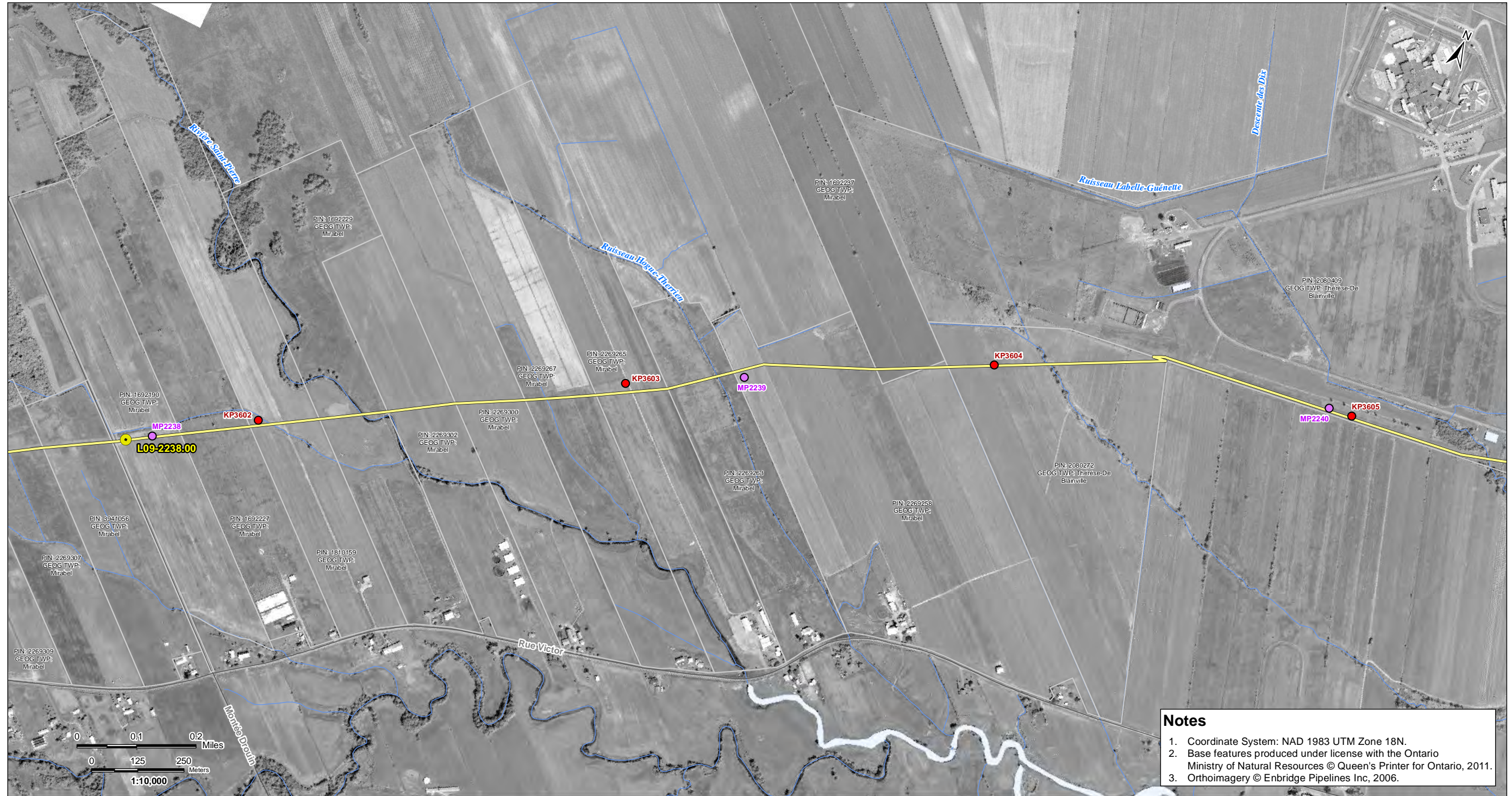
---

Sheet No.  
165

---

Title  
**Line 9B Reversal Project**





V:\01609\Active\160950536\planning\drawing\MXD\Line\_9B\_Mapbook\160950536\_Line\_9B\_Mapbook\_Z1B\_20130411.mxd  
Revised: 2013-04-22 By: searles

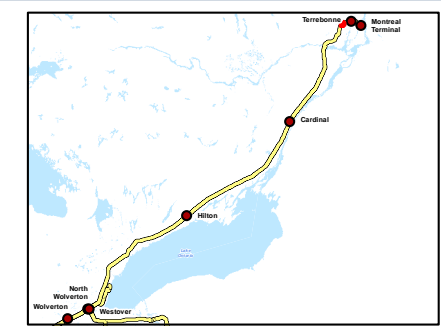
**Notes**

1. Coordinate System: NAD 1983 UTM Zone 18N.
2. Base features produced under license with the Ontario Ministry of Natural Resources © Queen's Printer for Ontario, 2011.
3. Orthoimagery © Enbridge Pipelines Inc, 2006.

April, 2013  
160950536



Road	Property Boundary	Densitometer Site	Enbridge Pipelines
Highway	Pump Station Property Boundary	Pump Station	Line 9
Watercourse	Unevaluated Wetland	Existing Valve Location	
Waterbody	Provincially Significant Wetland	Line 9 kilometre post	
Active Railway	Other/Locally Significant Wetland	Line 9 mile post	
Abandoned/Historical Railway	ANSI, Earth Science		
	ANSI, Life Science		



Client/Project  
Enbridge Pipelines Inc.

---

Sheet No.  
166


---

Title  
**Line 9B  
Reversal Project**





V:\01609\Active\160950536\planning\drawing\MXD\Line\_9B\_Mapbook\160950536\_Line\_9B\_Mapbook\_Z1B\_20130411.mxd  
 Revised: 2013-04-22 By: searles



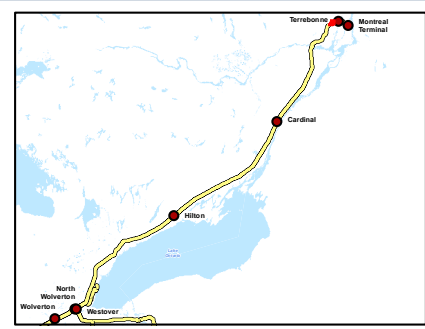
**Notes**

1. Coordinate System: NAD 1983 UTM Zone 18N.
2. Base features produced under license with the Ontario Ministry of Natural Resources © Queen's Printer for Ontario, 2011.
3. Orthoimagery © Enbridge Pipelines Inc, 2006.

April, 2013  
160950536



Road	Property Boundary	Densitometer Site	Enbridge Pipelines
Highway	Pump Station Property Boundary	Pump Station	Line 9
Watercourse	Unevaluated Wetland	Existing Valve Location	
Waterbody	Provincially Significant Wetland	Line 9 kilometre post	
Active Railway	Other/Locally Significant Wetland	Line 9 mile post	
Abandoned/Historical Railway	ANSI, Earth Science		
	ANSI, Life Science		



Client/Project  
Enbridge Pipelines Inc.


---

Sheet No.  
167

---

Title  
**Line 9B  
Reversal Project**





V:\01009\Active\160950536\GIS\Drawing\MXD\Line\_9B\_Mapbook\160950536\_Line\_9B\_Mapbook\_Z18\_20130411.mxd  
Revised: 2013-04-22 By: searls

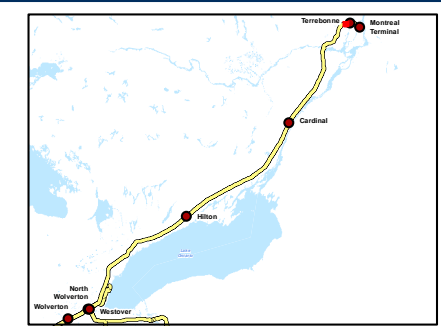
**Notes**

1. Coordinate System: NAD 1983 UTM Zone 18N.
2. Base features produced under license with the Ontario Ministry of Natural Resources © Queen's Printer for Ontario, 2011.
3. Orthoimagery © Enbridge Pipelines Inc, 2006.

April, 2013  
160950536



Legend			
	Road		Property Boundary
	Highway		Pump Station Property Boundary
	Watercourse		Unevaluated Wetland
	Waterbody		Provincially Significant Wetland
	Active Railway		Other/Locally Significant Wetland
	Abandoned/Historical Railway		ANSI, Earth Science
			ANSI, Life Science
	Densitometer Site		Existing Valve Location
	Pump Station		Line 9 kilometre post
	Line 9 mile post		Enbridge Pipelines Line 9



Client/Project  
Enbridge Pipelines Inc.

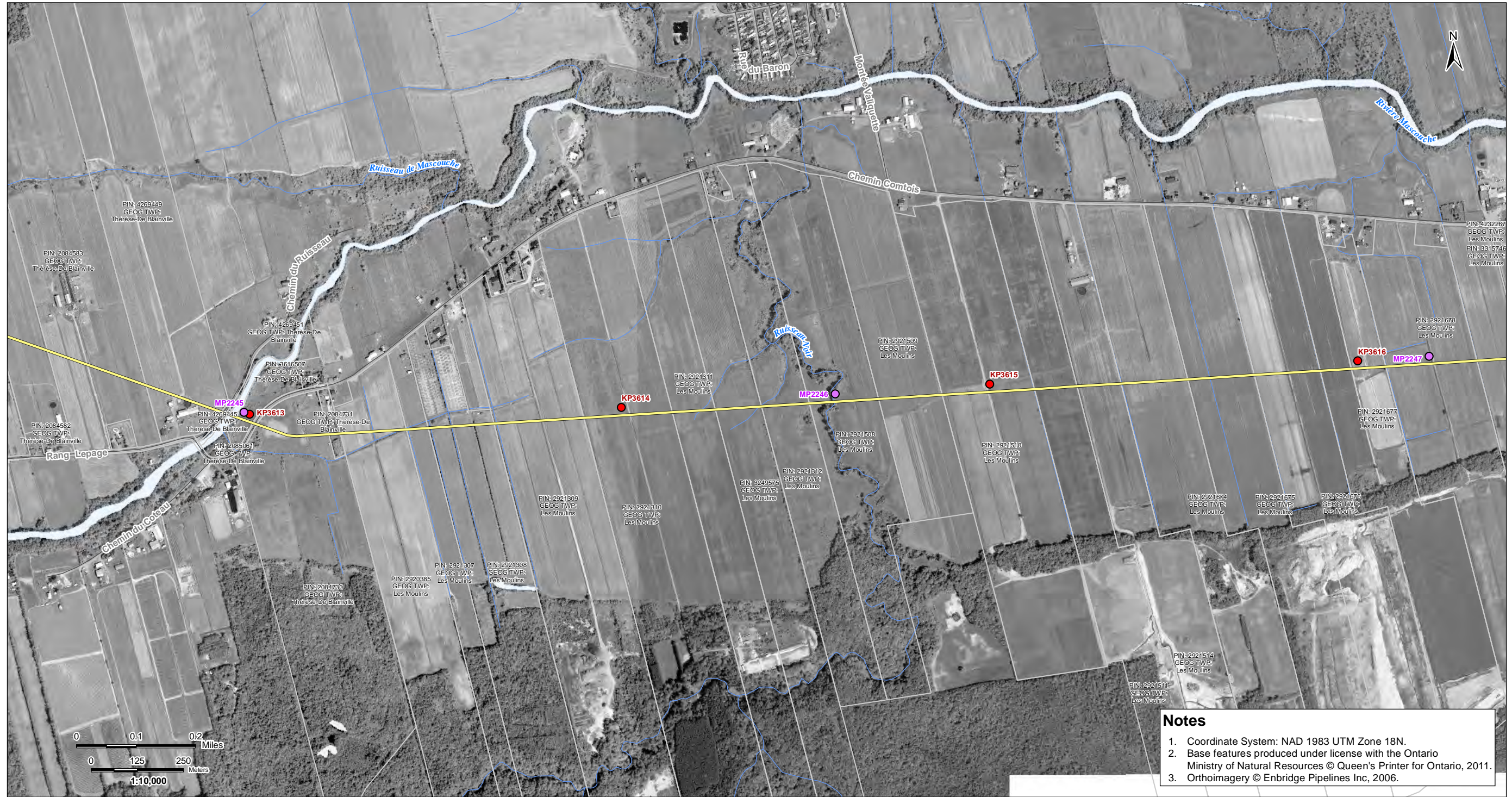
---

Sheet No.  
168


---

Title  
**Line 9B  
Reversal Project**





V:\01609\Active\160950536\planning\drawing\MXD\Line\_9B\_Mapbook\160950536\_Line\_9B\_Mapbook\_Z18\_20130411.mxd  
Revised: 2013-04-22 By: searles



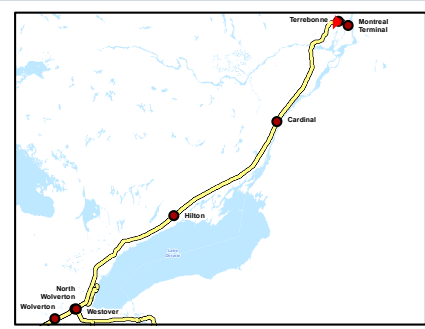
**Notes**

1. Coordinate System: NAD 1983 UTM Zone 18N.
2. Base features produced under license with the Ontario Ministry of Natural Resources © Queen's Printer for Ontario, 2011.
3. Orthoimagery © Enbridge Pipelines Inc, 2006.

April, 2013  
160950536



Road	Property Boundary	Densitometer Site	Enbridge Pipelines
Highway	Pump Station Property Boundary	Pump Station	Line 9
Watercourse	Unevaluated Wetland	Existing Valve Location	
Waterbody	Provincially Significant Wetland	Line 9 kilometre post	
Active Railway	Other/Locally Significant Wetland	Line 9 mile post	
Abandoned/Historical Railway	ANSI, Earth Science		
	ANSI, Life Science		



Client/Project  
Enbridge Pipelines Inc.

---

Sheet No.  
169

---

Title  
**Line 9B  
Reversal Project**





V:\01609\Active\160950536\planning\drawing\MXD\Line\_9B\_Mapbook\160950536\_Line\_9B\_Mapbook\_Z1B\_20130411.mxd  
 Revised: 2013-04-22 By: searles

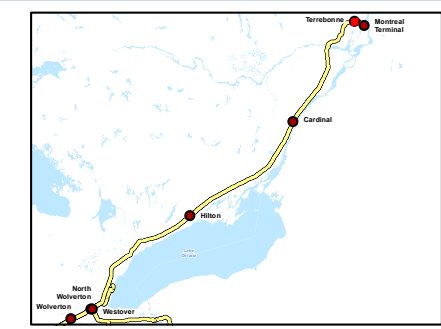
**Notes**

1. Coordinate System: NAD 1983 UTM Zone 18N.
2. Base features produced under license with the Ontario Ministry of Natural Resources © Queen's Printer for Ontario, 2011.
3. Orthoimagery © Enbridge Pipelines Inc, 2006.

April, 2013  
160950536



Road	Property Boundary	Densitometer Site	Enbridge Pipelines
Highway	Pump Station Property Boundary	Pump Station	Line 9
Watercourse	Unevaluated Wetland	Existing Valve Location	
Waterbody	Provincially Significant Wetland	Line 9 kilometre post	
Active Railway	Other/Locally Significant Wetland	Line 9 mile post	
Abandoned/Historical Railway	ANSI, Earth Science		
	ANSI, Life Science		



Client/Project  
Enbridge Pipelines Inc.

---

Sheet No.  
170

---

Title  
**Line 9B  
Reversal Project**





**Notes**

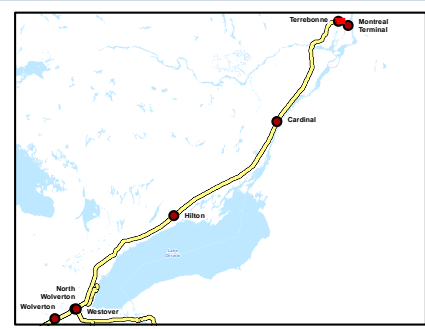
1. Coordinate System: NAD 1983 UTM Zone 18N.
2. Base features produced under license with the Ontario Ministry of Natural Resources © Queen's Printer for Ontario, 2011.
3. Orthoimagery © Enbridge Pipelines Inc, 2006.

V:\01609\Active\160950536\planning\drawing\MXD\Line\_9B\_Mapbook\160950536\_Line\_9B\_Mapbook\_Z18\_20130411.mxd  
 Revised: 2013-04-22 By: searles

April, 2013  
160950536



Legend	
	Road
	Highway
	Watercourse
	Waterbody
	Active Railway
	Abandoned/Historical Railway
	Property Boundary
	Pump Station Property Boundary
	Unevaluated Wetland
	Provincially Significant Wetland
	Other/Locally Significant Wetland
	ANSI, Earth Science
	ANSI, Life Science
	Densitometer Site
	Pump Station
	Existing Valve Location
	Line 9 kilometre post
	Line 9 mile post
	Enbridge Pipelines Line 9



Client/Project  
Enbridge Pipelines Inc.

---

Sheet No.  
171

---

Title  
**Line 9B  
Reversal Project**





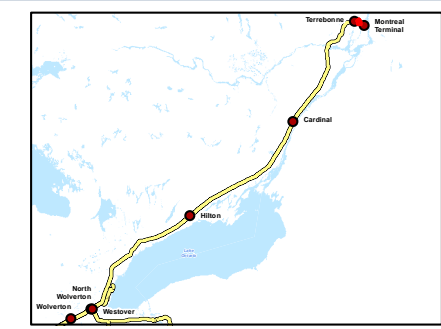
V:\01609\Active\160950536\planning\drawing\MXD\Line\_9B\_Mapbook\160950536\_Line\_9B\_Mapbook\_Z1B\_20130411.mxd  
 Revised: 2013-04-22 By: searles

- Notes**
1. Coordinate System: NAD 1983 UTM Zone 18N.
  2. Base features produced under license with the Ontario Ministry of Natural Resources © Queen's Printer for Ontario, 2011.
  3. Orthoimagery © Enbridge Pipelines Inc, 2006.

April, 2013  
160950536



Road	Property Boundary	Densitometer Site	Enbridge Pipelines
Highway	Pump Station Property Boundary	Pump Station	Line 9
Watercourse	Unevaluated Wetland	Existing Valve Location	
Waterbody	Provincially Significant Wetland	Line 9 kilometre post	
Active Railway	Other/Locally Significant Wetland	Line 9 mile post	
Abandoned/Historical Railway	ANSI, Earth Science		
	ANSI, Life Science		



Client/Project  
Enbridge Pipelines Inc.

---

Sheet No.  
172

---

Title  
**Line 9B  
Reversal Project**





V:\01609\A\div\16095036\planning\drawing\MXD\Line\_9B\_Mapbook\16095036\_Line\_9B\_Mapbook\_21E\_20130411.mxd  
 Revised: 2013-04-22 By: seafes

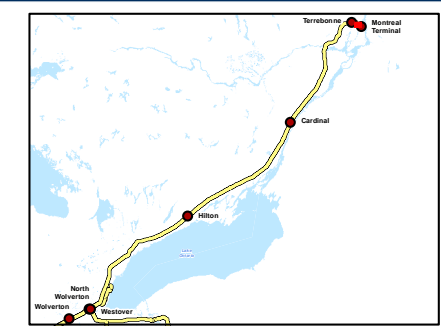
**Notes**

1. Coordinate System: NAD 1983 UTM Zone 18N.
2. Base features produced under license with the Ontario Ministry of Natural Resources © Queen's Printer for Ontario, 2011.
3. Orthoimagery © Enbridge Pipelines Inc, 2006.

April, 2013  
16095036



Legend	
	Road
	Highway
	Watercourse
	Waterbody
	Active Railway
	Abandoned/Historical Railway
	Property Boundary
	Pump Station Property Boundary
	Unevaluated Wetland
	Provincially Significant Wetland
	Other/Locally Significant Wetland
	ANSI, Earth Science
	ANSI, Life Science
	Densitometer Site
	Pump Station
	Existing Valve Location
	Line 9 kilometre post
	Line 9 mile post
	Enbridge Pipelines Line 9



Client/Project  
Enbridge Pipelines Inc.

---

Sheet No.  
173

---

Title  
**Line 9B  
Reversal Project**





**Notes**

1. Coordinate System: NAD 1983 UTM Zone 18N.
2. Base features produced under license with the Ontario Ministry of Natural Resources © Queen's Printer for Ontario, 2011.
3. Orthoimagery © Enbridge Pipelines Inc, 2006.

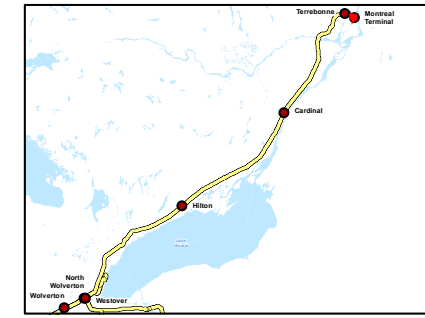
V:\1609\Activ\16095036\planning\drawing\MXD\Line\_9B\_Mapbook\16095036\_Line\_9B\_Mapbook\_Z18\_20130411.mxd  
 Revised: 2013-04-22 By: ssteele

April, 2013  
16095036



**Legend**

- |  |                              |  |                                   |  |                         |  |                    |
|--|------------------------------|--|-----------------------------------|--|-------------------------|--|--------------------|
|  | Road                         |  | Property Boundary                 |  | Densitometer Site       |  | Enbridge Pipelines |
|  | Highway                      |  | Pump Station Property Boundary    |  | Pump Station            |  | Line 9             |
|  | Watercourse                  |  | Unevaluated Wetland               |  | Existing Valve Location |  |                    |
|  | Waterbody                    |  | Provincially Significant Wetland  |  | Line 9 kilometre post   |  |                    |
|  | Active Railway               |  | Other/Locally Significant Wetland |  | Line 9 mile post        |  |                    |
|  | Abandoned/Historical Railway |  | ANSI, Earth Science               |  |                         |  |                    |
|  |                              |  | ANSI, Life Science                |  |                         |  |                    |



Client/Project  
Enbridge Pipelines Inc.

Sheet No.  
174

Title  
**Line 9B  
Reversal Project**





**Notes**

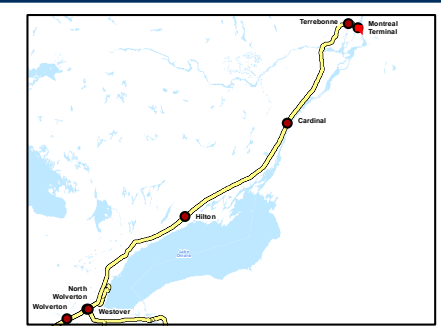
1. Coordinate System: NAD 1983 UTM Zone 18N.
2. Base features produced under license with the Ontario Ministry of Natural Resources © Queen's Printer for Ontario, 2011.
3. Orthoimagery © Enbridge Pipelines Inc, 2006.

April, 2013  
160950536

V:\01009\A\env\160950536\planning\drawing\MXD\Line\_9B\_Mapbook\160950536\_Line\_9B\_Mapbook\_Z18\_20130411.mxd  
 Revisé: 2013-04-22 By: jst/ars



Legend			
	Road		Property Boundary
	Highway		Pump Station Property Boundary
	Watercourse		Unevaluated Wetland
	Waterbody		Provincially Significant Wetland
	Active Railway		Other/Locally Significant Wetland
	Abandoned/Historical Railway		ANSI, Earth Science
			ANSI, Life Science
	Densitometer Site		Pump Station
	Existing Valve Location		Line 9 kilometre post
	Line 9 mile post		Enbridge Pipelines Line 9



Client/Project  
Enbridge Pipelines Inc.

Sheet No.  
**175**

Title  
**Line 9B Reversal Project**