



Enbridge Pipelines Inc.

Line 9 Reversal and Line 9 Capacity Expansion Project

OH-002-2013

File OF-Fac-Oil-E101-2012-10 02

Attachment 1 to NEB IR No 2.7—Detailed Project Map



V:\01609\Active\160950536\planning\drawing\MXD\Line_9B_Mapbook\160950536_Line_9B_Mapbook_Z17_20130411.mxd
Revised: 2013-04-19 By: searles



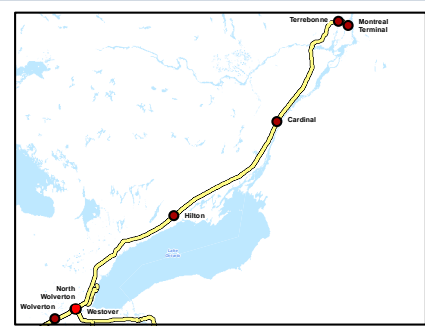
Notes

1. Coordinate System: NAD 1983 UTM Zone 17N.
2. Base features produced under license with the Ontario Ministry of Natural Resources © Queen's Printer for Ontario, 2011.
3. Orthoimagery © Enbridge Pipelines Inc, 2006.

April, 2013
160950536



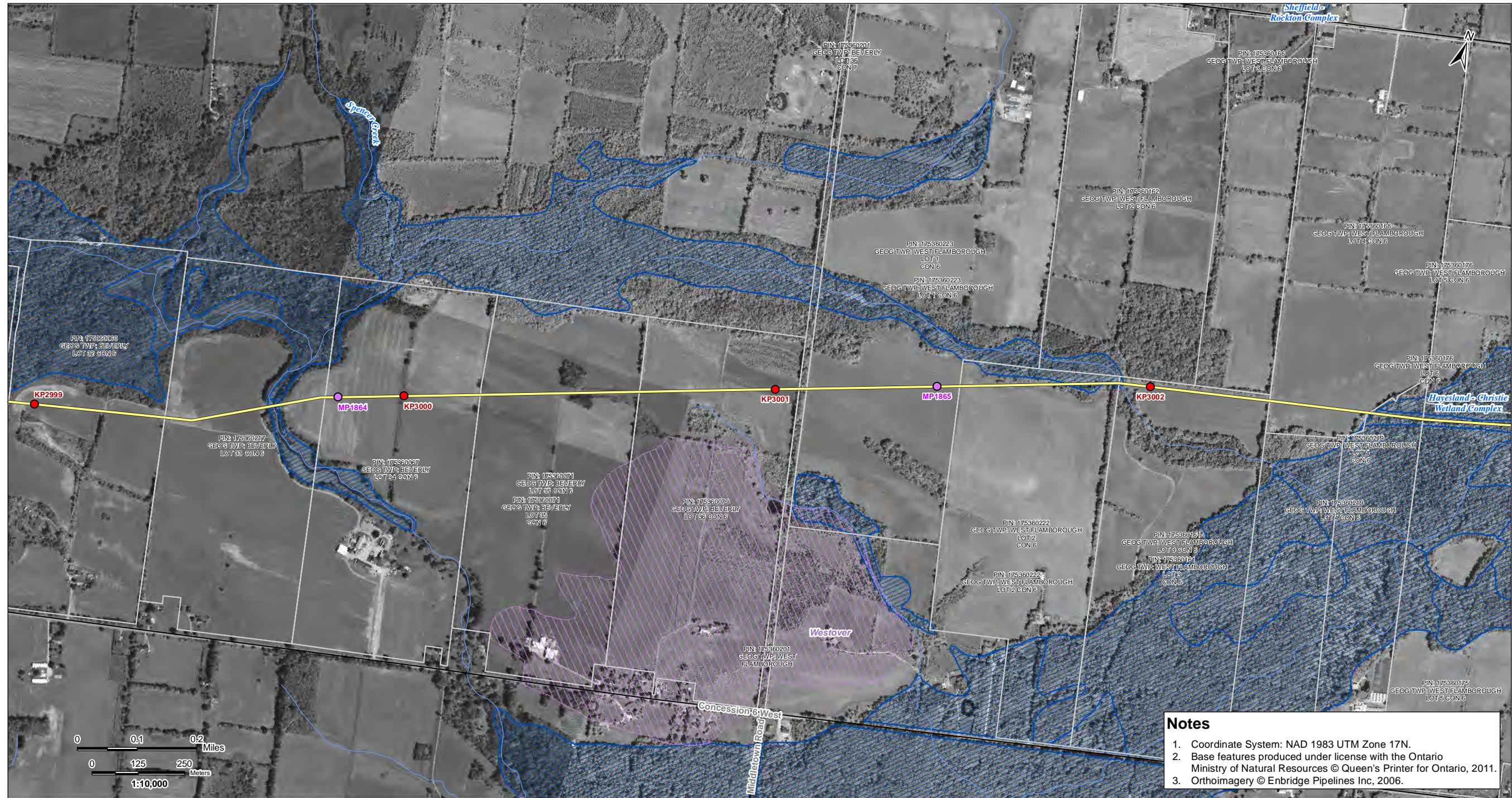
Road	Property Boundary	Densitometer Site	Enbridge Pipelines
Highway	Pump Station Property Boundary	Pump Station	Line 9
Watercourse	Unevaluated Wetland	Existing Valve Location	
Waterbody	Provincially Significant Wetland	Line 9 kilometre post	
Active Railway	Other/Locally Significant Wetland	Line 9 mile post	
Abandoned/Historical Railway	ANSI, Earth Science		
	ANSI, Life Science		




Client/Project
Enbridge Pipelines Inc.

Sheet No.
1

Title
**Line 9B
Reversal Project**



V:\01609\Achtak\160950536\p\mxdrawing\MXDLine_9B_Mapbook\160950536_Line_9B_Mapbook_Z17_20130411.mxd
 Revised: 2013-04-19 By: searles



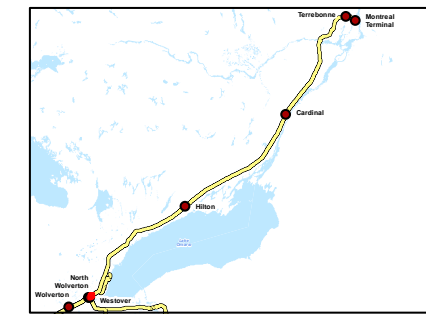
Notes

1. Coordinate System: NAD 1983 UTM Zone 17N.
2. Base features produced under license with the Ontario Ministry of Natural Resources © Queen's Printer for Ontario, 2011.
3. Orthoimagery © Enbridge Pipelines Inc, 2006.

April, 2013
160950536



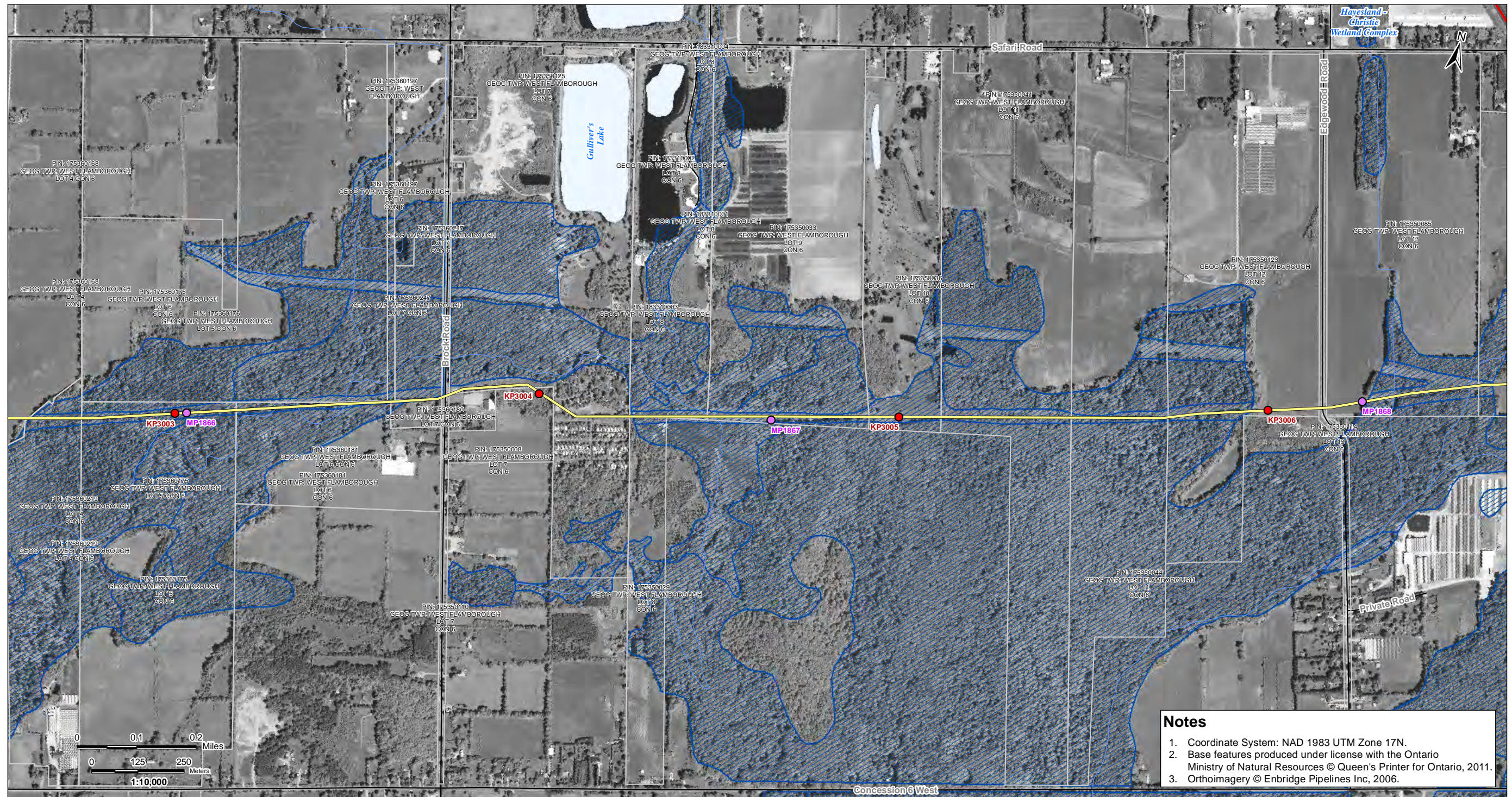
Road	Property Boundary	Densitometer Site	Enbridge Pipelines
Highway	Pump Station Property Boundary	Pump Station	Line 9
Watercourse	Unevaluated Wetland	Existing Valve Location	
Waterbody	Provincially Significant Wetland	Line 9 kilometre post	
Active Railway	Other/Locally Significant Wetland	Line 9 mile post	
Abandoned/Historical Railway	ANSI, Earth Science		
	ANSI, Life Science		



Client/Project
Enbridge Pipelines Inc.

Sheet No.
2

Title
**Line 9B
Reversal Project**



V:\01609\Active\160950536\planning\drawing\MXD\Line_9B_Mapbook\160950536_Line_9B_Mapbook_Z17_20130411.mxd
Revised: 2013-04-19 By: seafas

Notes

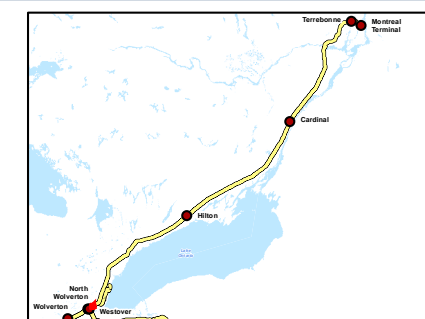
1. Coordinate System: NAD 1983 UTM Zone 17N.
2. Base features produced under license with the Ontario Ministry of Natural Resources © Queen's Printer for Ontario, 2011.
3. Orthoimagery © Enbridge Pipelines Inc., 2006.

April, 2013
160950536



Legend

- | | | | |
|------------------------------|-----------------------------------|-------------------------|--------------------|
| Road | Property Boundary | Densitometer Site | Enbridge Pipelines |
| Highway | Pump Station Property Boundary | Pump Station | Line 9 |
| Watercourse | Unevaluated Wetland | Existing Valve Location | |
| Waterbody | Provincially Significant Wetland | Line 9 kilometre post | |
| Active Railway | Other/Locally Significant Wetland | Line 9 mile post | |
| Abandoned/Historical Railway | ANSI, Earth Science | | |
| | ANSI, Life Science | | |



Client/Project

Enbridge Pipelines Inc.

Sheet No.

3

Title

**Line 9B
Reversal Project**



V:\01609\Active\160950536\planning\drawing\MXD\Line_9B_Mapbook\160950536_Line_9B_Mapbook_Z17_20130411.mxd
Revised: 2013-04-19 By: searles

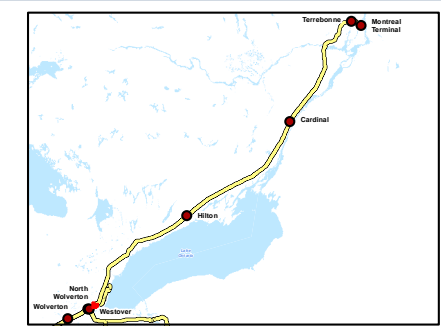
Notes

1. Coordinate System: NAD 1983 UTM Zone 17N.
2. Base features produced under license with the Ontario Ministry of Natural Resources © Queen's Printer for Ontario, 2011.
3. Orthoimagery © Enbridge Pipelines Inc, 2006.

April, 2013
160950536



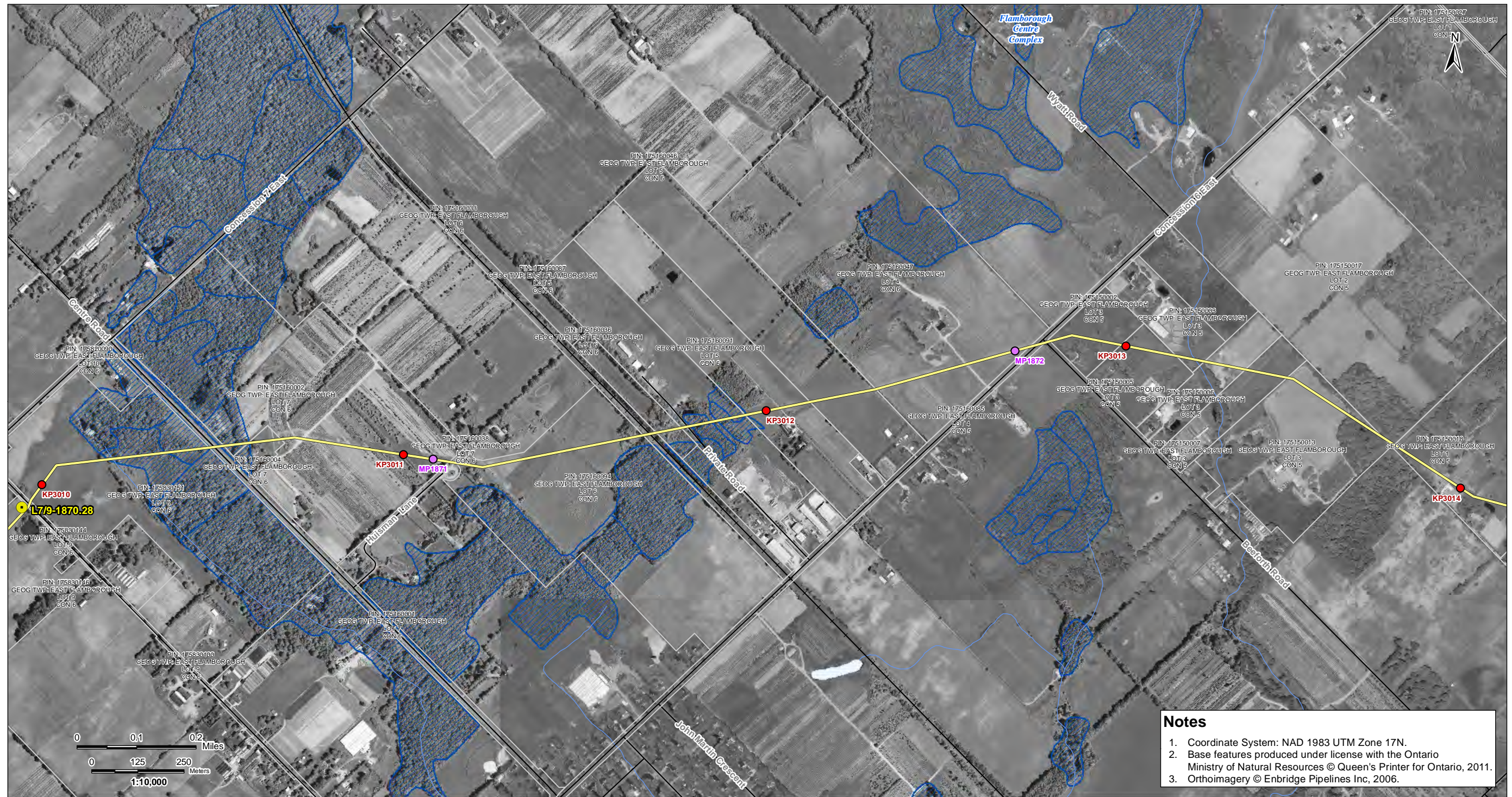
Road	Property Boundary	Densitometer Site	Enbridge Pipelines
Highway	Pump Station Property Boundary	Pump Station	Line 9
Watercourse	Unevaluated Wetland	Existing Valve Location	
Waterbody	Provincially Significant Wetland	Line 9 kilometre post	
Active Railway	Other/Locally Significant Wetland	Line 9 mile post	
Abandoned/Historical Railway	ANSI, Earth Science		
	ANSI, Life Science		



Client/Project
Enbridge Pipelines Inc.

Sheet No.
4

Title
**Line 9B
Reversal Project**



V:\01609\Active\160950536\planning\drawing\MXD\Line_9B_Mapbook\160950536_Line_9B_Mapbook_217_20130411.mxd
Revised: 2013-04-19 By: searles

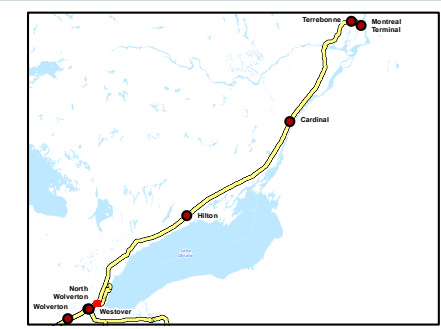
Notes

1. Coordinate System: NAD 1983 UTM Zone 17N.
2. Base features produced under license with the Ontario Ministry of Natural Resources © Queen's Printer for Ontario, 2011.
3. Orthoimagery © Enbridge Pipelines Inc, 2006.

April, 2013
160950536



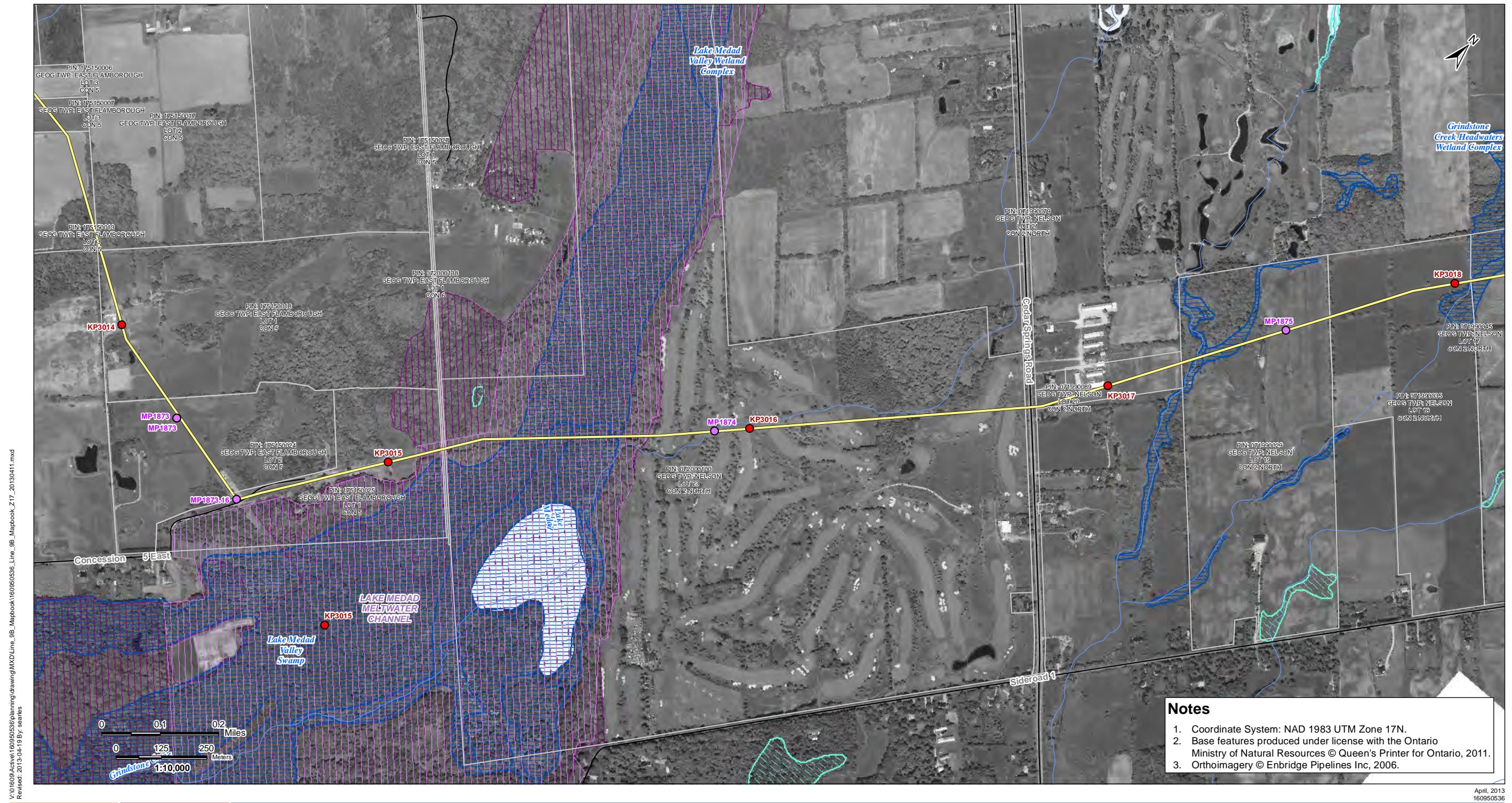
Road	Property Boundary	Densitometer Site	Enbridge Pipelines
Highway	Pump Station Property Boundary	Pump Station	Line 9
Watercourse	Unevaluated Wetland	Existing Valve Location	
Waterbody	Provincially Significant Wetland	Line 9 kilometre post	
Active Railway	Other/Locally Significant Wetland	Line 9 mile post	
Abandoned/Historical Railway	ANSI, Earth Science		
	ANSI, Life Science		



Client/Project
Enbridge Pipelines Inc.

Sheet No.
5

Title
**Line 9B
Reversal Project**



V:\01609\Active\160950536\planning\drawing\MXD\Line_9B_Mapbook\160950536_Line_9B_Mapbook_Z17_20130411.mxd
Revised: 2013-04-19 By: searles

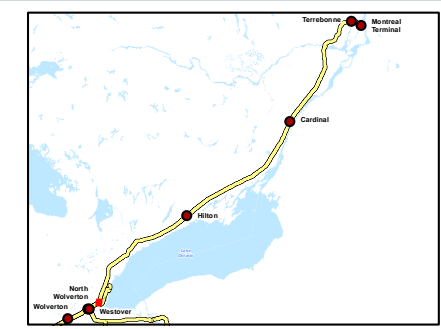
Notes

1. Coordinate System: NAD 1983 UTM Zone 17N.
2. Base features produced under license with the Ontario Ministry of Natural Resources © Queen's Printer for Ontario, 2011.
3. Orthoimagery © Enbridge Pipelines Inc, 2006.

April, 2013
160950536



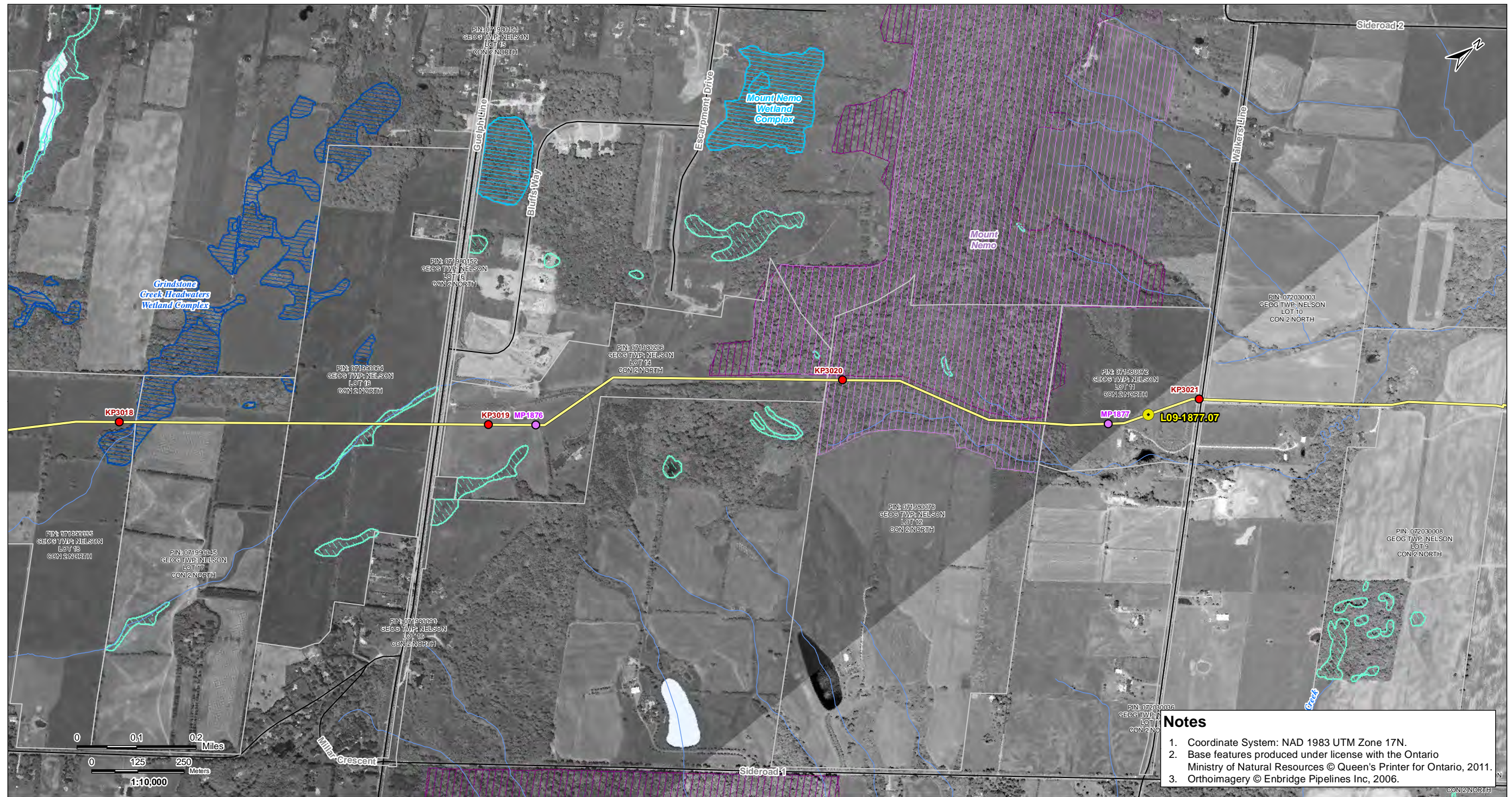
Legend	
	Road
	Highway
	Watercourse
	Waterbody
	Active Railway
	Abandoned/Historical Railway
	Property Boundary
	Pump Station Property Boundary
	Unevaluated Wetland
	Provincially Significant Wetland
	Other/Locally Significant Wetland
	ANSI, Earth Science
	ANSI, Life Science
	Densitometer Site
	Pump Station
	Existing Valve Location
	Line 9 kilometre post
	Line 9 mile post
	Enbridge Pipelines Line 9



Client/Project
Enbridge Pipelines Inc.

Sheet No.
6

Title
**Line 9B
Reversal Project**



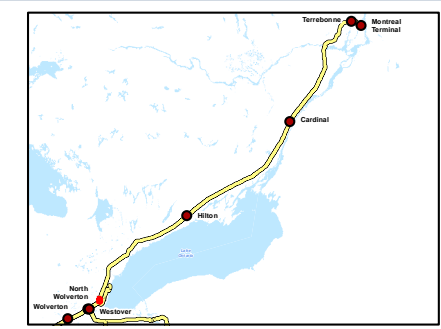
V:\01609\Active\160950536\planning\drawing\MXD\Line_9B_Mapbook\160950536_Line_9B_Mapbook_Z17_20130411.mxd
Revised: 2013-04-19 By: searles

- Notes**
1. Coordinate System: NAD 1983 UTM Zone 17N.
 2. Base features produced under license with the Ontario Ministry of Natural Resources © Queen's Printer for Ontario, 2011.
 3. Orthoimagery © Enbridge Pipelines Inc, 2006.

April, 2013
160950536



Road	Property Boundary	Densitometer Site	Enbridge Pipelines
Highway	Pump Station Property Boundary	Pump Station	Line 9
Watercourse	Unevaluated Wetland	Existing Valve Location	
Waterbody	Provincially Significant Wetland	Line 9 kilometre post	
Active Railway	Other/Locally Significant Wetland	Line 9 mile post	
Abandoned/Historical Railway	ANSI, Earth Science		
	ANSI, Life Science		



Client/Project
Enbridge Pipelines Inc.

Sheet No.
7

Title
**Line 9B
Reversal Project**



V:\01609\Active\160950536\planning\drawing\MXD\Line_9B_Mapbook\160950536_Line_9B_Mapbook_Z17_20130411.mxd
Revised: 2013-04-19 By: seafes

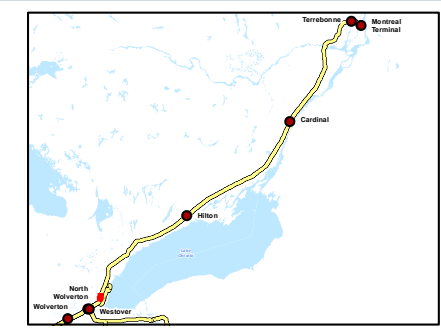
Notes

1. Coordinate System: NAD 1983 UTM Zone 17N.
2. Base features produced under license with the Ontario Ministry of Natural Resources © Queen's Printer for Ontario, 2011.
3. Orthoimagery © Enbridge Pipelines Inc, 2006.

April, 2013
160950536



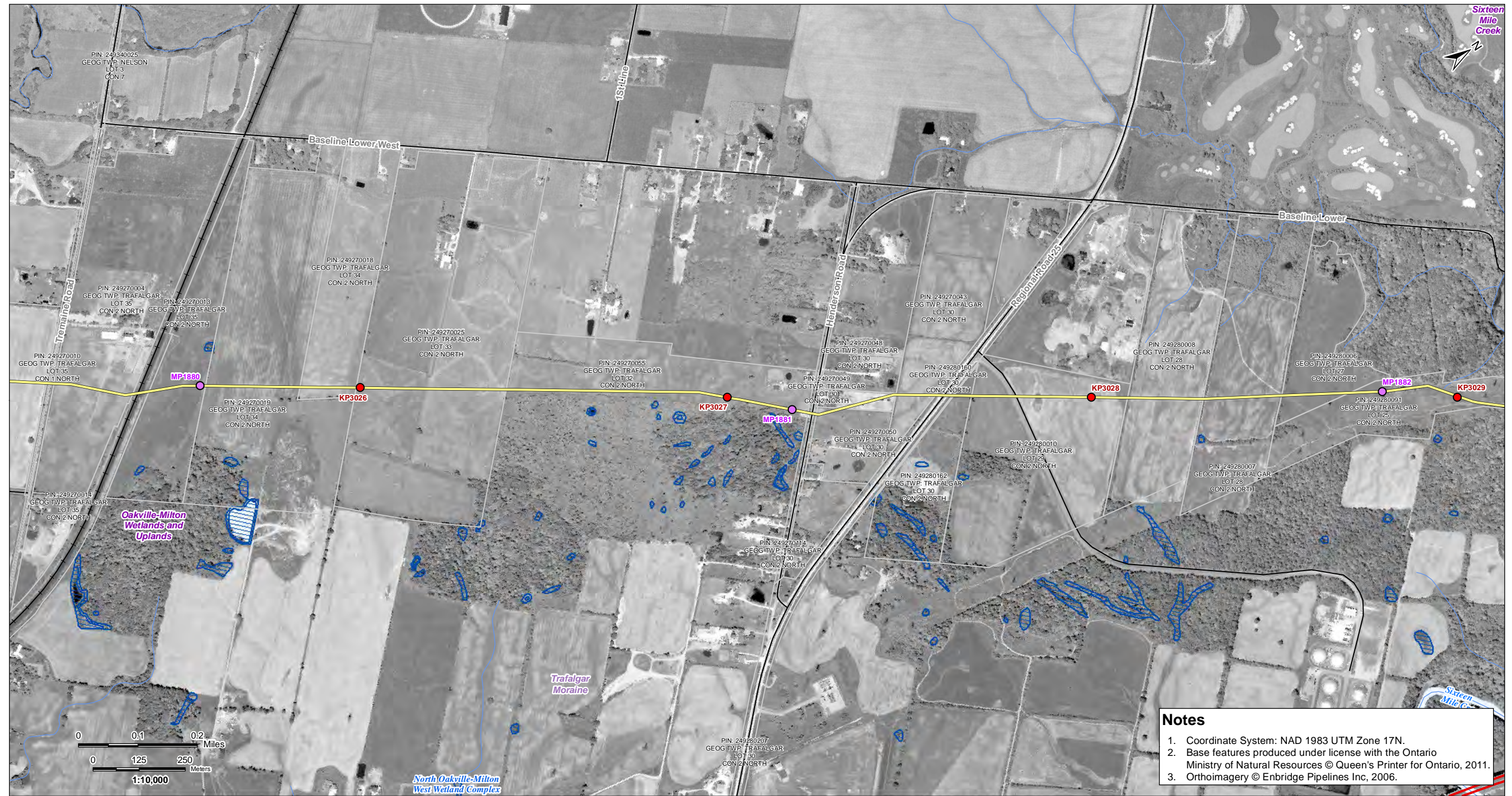
Road	Property Boundary	Densitometer Site	Enbridge Pipelines
Highway	Pump Station Property Boundary	Pump Station	Line 9
Watercourse	Unevaluated Wetland	Existing Valve Location	
Waterbody	Provincially Significant Wetland	Line 9 kilometre post	
Active Railway	Other/Locally Significant Wetland	Line 9 mile post	
Abandoned/Historical Railway	ANSI, Earth Science		
	ANSI, Life Science		



Client/Project
Enbridge Pipelines Inc.

Sheet No.
8

Title
**Line 9B
Reversal Project**



Notes

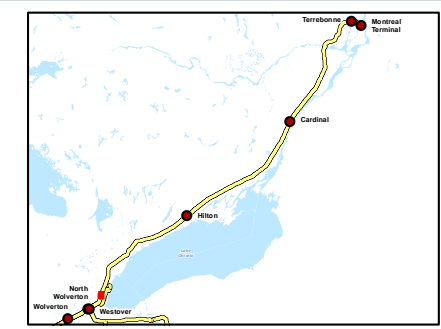
1. Coordinate System: NAD 1983 UTM Zone 17N.
2. Base features produced under license with the Ontario Ministry of Natural Resources © Queen's Printer for Ontario, 2011.
3. Orthoimagery © Enbridge Pipelines Inc., 2006.

V:\01609\Active\160950536\planning\drawing\MXD\Line_9B_Mapbook\160950536_Line_9B_Mapbook_Z17_20130411.mxd
 Revised: 2013-04-19 By: seafas

April, 2013
160950536



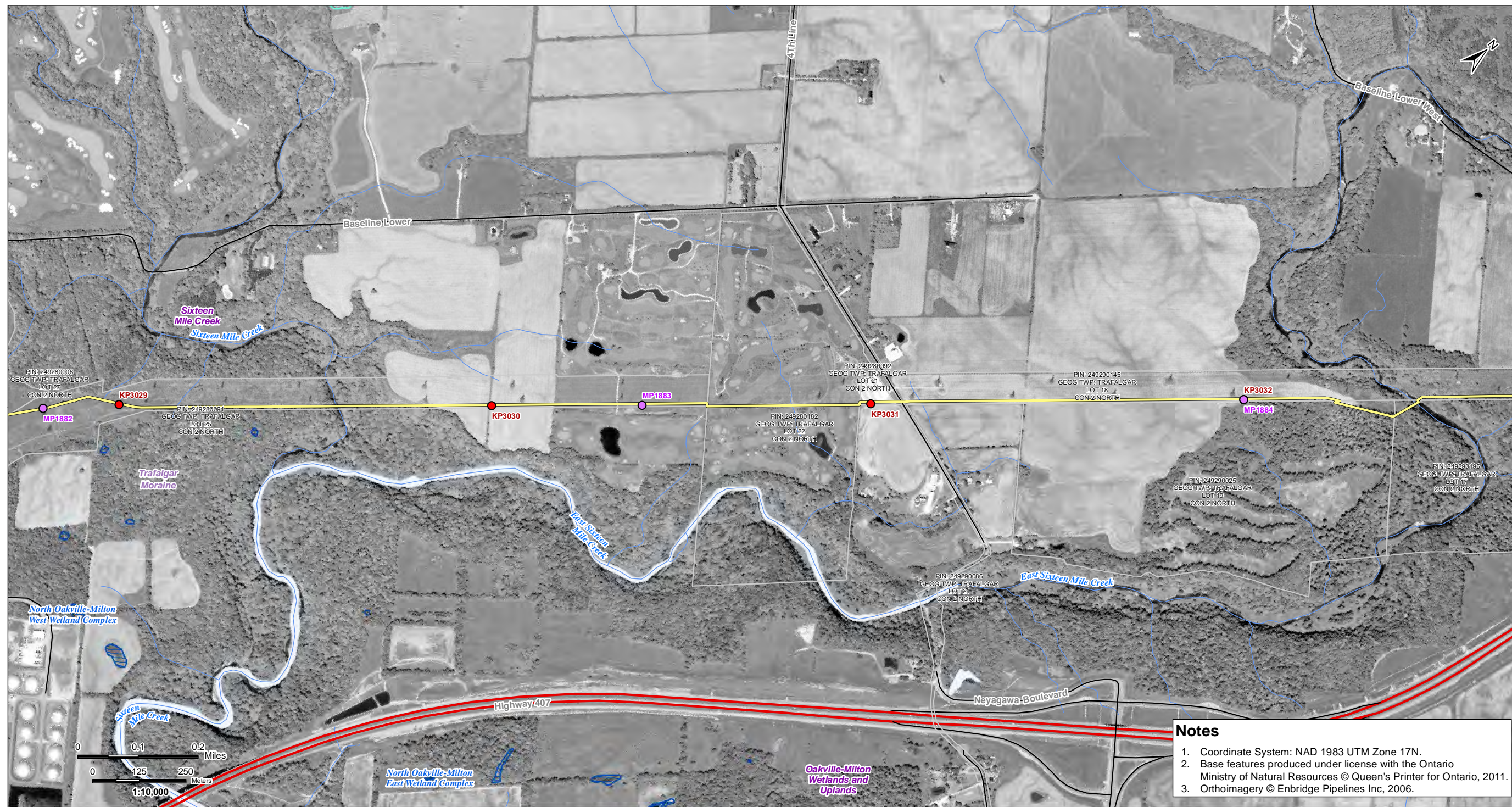
Legend			
Road	Property Boundary	Densitometer Site	Enbridge Pipelines
Highway	Pump Station Property Boundary	Pump Station	
Watercourse	Unevaluated Wetland	Existing Valve Location	
Waterbody	Provincially Significant Wetland	Line 9 kilometre post	
Active Railway	Other/Locally Significant Wetland	Line 9 mile post	
Abandoned/Historical Railway	ANSI, Earth Science		
	ANSI, Life Science		



Client/Project
Enbridge Pipelines Inc.

Sheet No.
9

Title
**Line 9B
Reversal Project**



V:\01609\Active\160950536\planning\drawing\MXD\Line_9B_Mapbook\160950536_Line_9B_Mapbook_Z17_20130411.mxd
Revised: 2013-04-19 By: searles

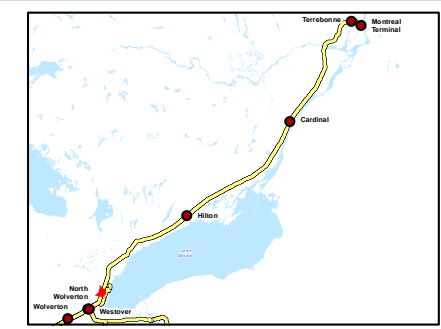
Notes

1. Coordinate System: NAD 1983 UTM Zone 17N.
2. Base features produced under license with the Ontario Ministry of Natural Resources © Queen's Printer for Ontario, 2011.
3. Orthoimagery © Enbridge Pipelines Inc, 2006.

April, 2013
160950536



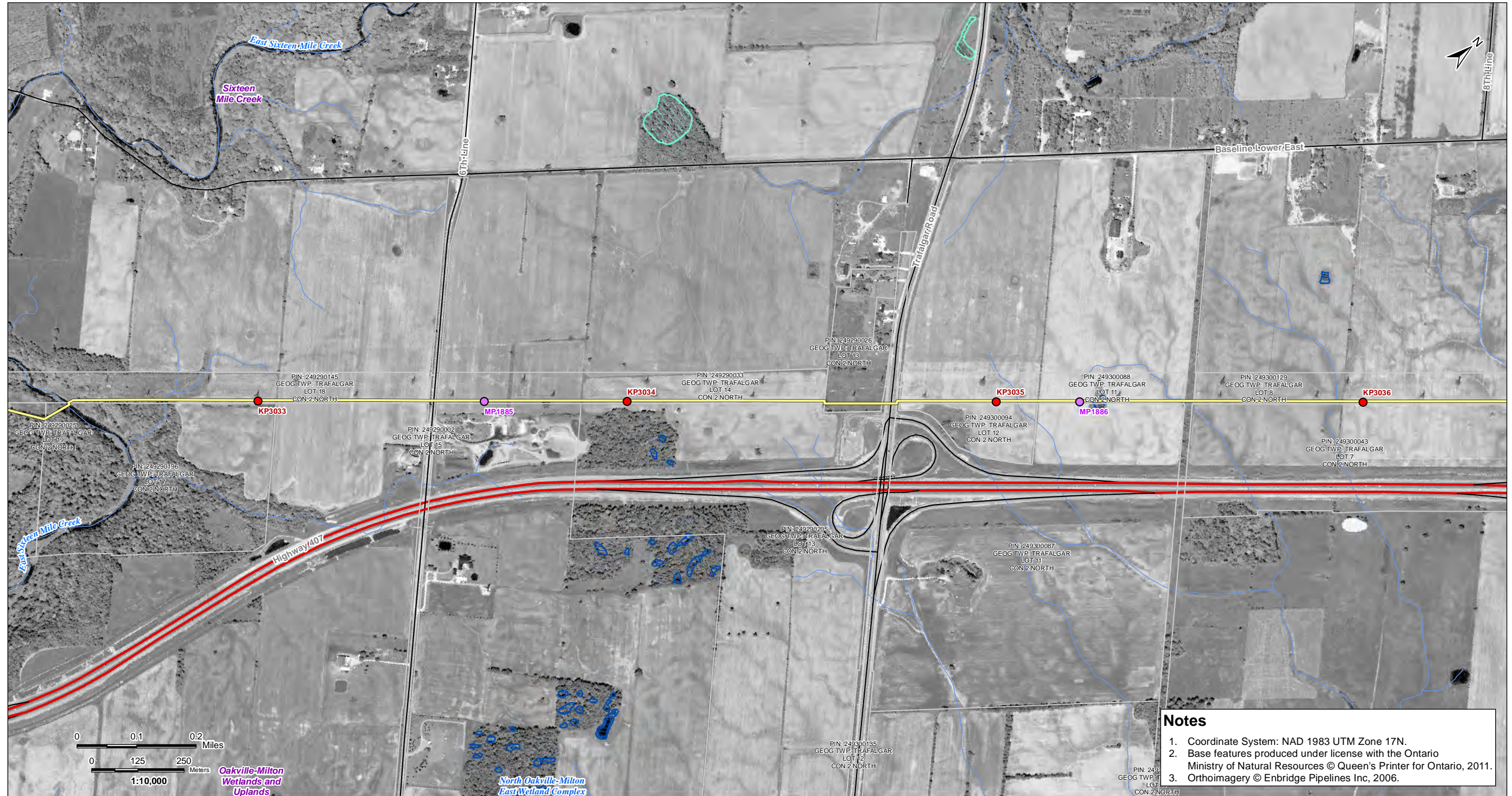
Road	Property Boundary	Densitometer Site	Enbridge Pipelines
Highway	Pump Station Property Boundary	Pump Station	Line 9
Watercourse	Unevaluated Wetland	Existing Valve Location	
Waterbody	Provincially Significant Wetland	Line 9 kilometre post	
Active Railway	Other/Locally Significant Wetland	Line 9 mile post	
Abandoned/Historical Railway	ANSI, Earth Science		
	ANSI, Life Science		



Client/Project
Enbridge Pipelines Inc.

Sheet No.
10

Title
**Line 9B
Reversal Project**



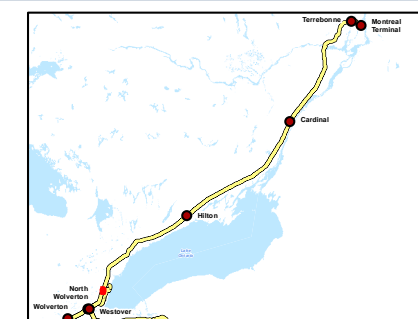
V:\01609\Active\160950536\planning\drawing\MXD\Line_9B_Mapbook\160950536_Line_9B_Mapbook_Z17_20130411.mxd
Revised: 2013-04-19 By: searles

April, 2013
160950536



Legend

- | | | | |
|--------------------------------|-------------------------------------|---------------------------|----------------------|
| — Road | □ Property Boundary | ▲ Densitometer Site | — Enbridge Pipelines |
| — Highway | □ Pump Station Property Boundary | ■ Pump Station | — Line 9 |
| — Watercourse | □ Unevaluated Wetland | ● Existing Valve Location | |
| — Waterbody | □ Provincially Significant Wetland | ● Line 9 kilometre post | |
| — Active Railway | □ Other/Locally Significant Wetland | ● Line 9 mile post | |
| — Abandoned/Historical Railway | □ ANSI, Earth Science | | |
| | □ ANSI, Life Science | | |



Client/Project

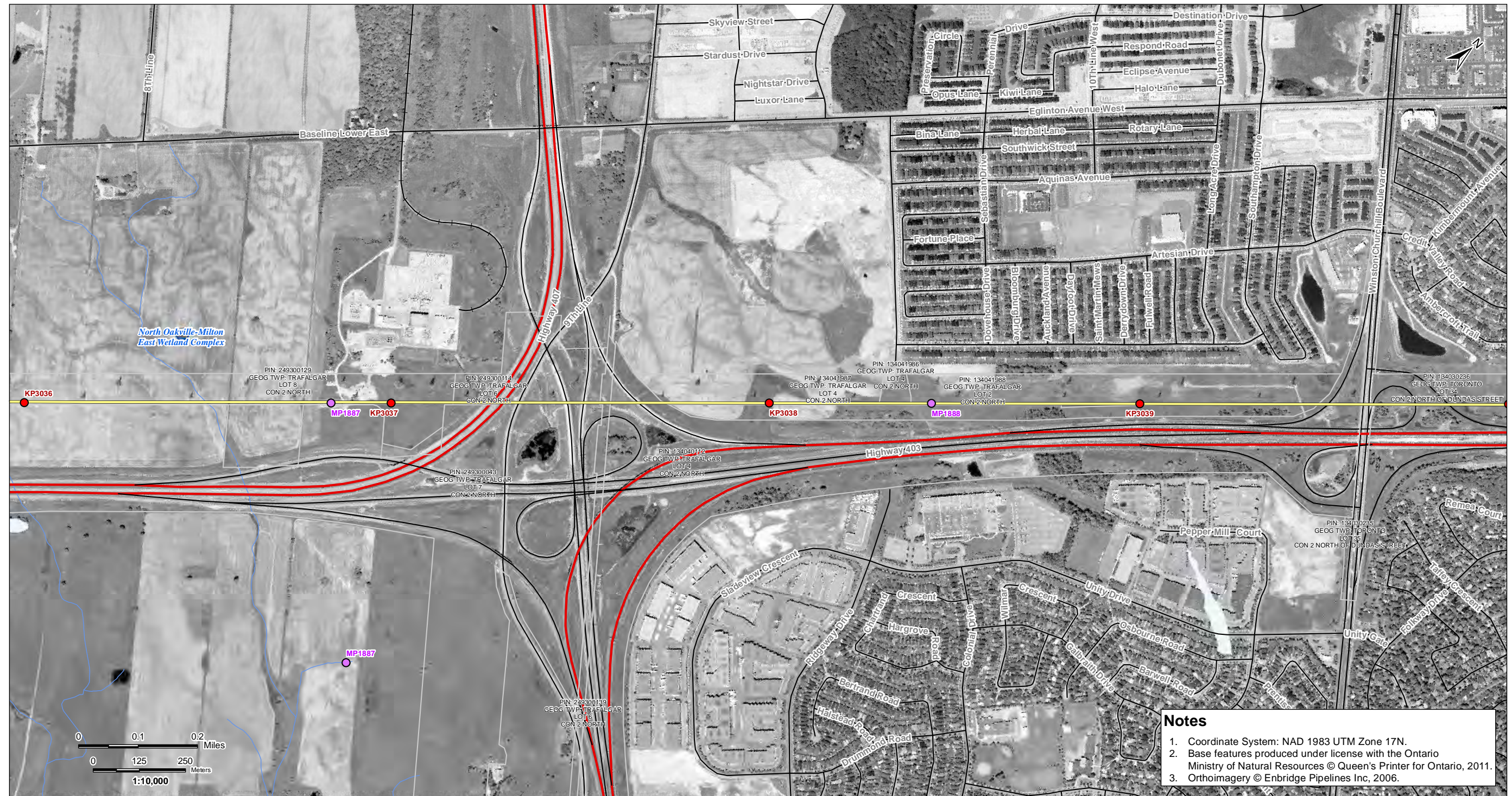
Enbridge Pipelines Inc.

Sheet No.

11

Title

**Line 9B
Reversal Project**



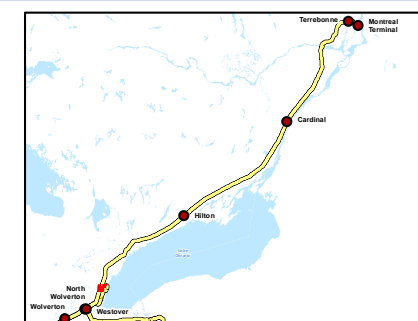
V:\01609\Active\160950536\planning\drawing\MXD\Line_9B_Mapbook\160950536_Line_9B_Mapbook_Z17_20130411.mxd
Revised: 2013-04-19 By: searles

April, 2013
160950536



Legend

- | | | | |
|--------------------------------|-------------------------------------|---------------------------|----------------------|
| — Road | □ Property Boundary | ▲ Densitometer Site | — Enbridge Pipelines |
| — Highway | □ Pump Station Property Boundary | ■ Pump Station | — Line 9 |
| — Watercourse | □ Unevaluated Wetland | ● Existing Valve Location | |
| — Waterbody | □ Provincially Significant Wetland | ● Line 9 kilometre post | |
| — Active Railway | □ Other/Locally Significant Wetland | ● Line 9 mile post | |
| — Abandoned/Historical Railway | □ ANSI, Earth Science | | |
| | □ ANSI, Life Science | | |



Client/Project

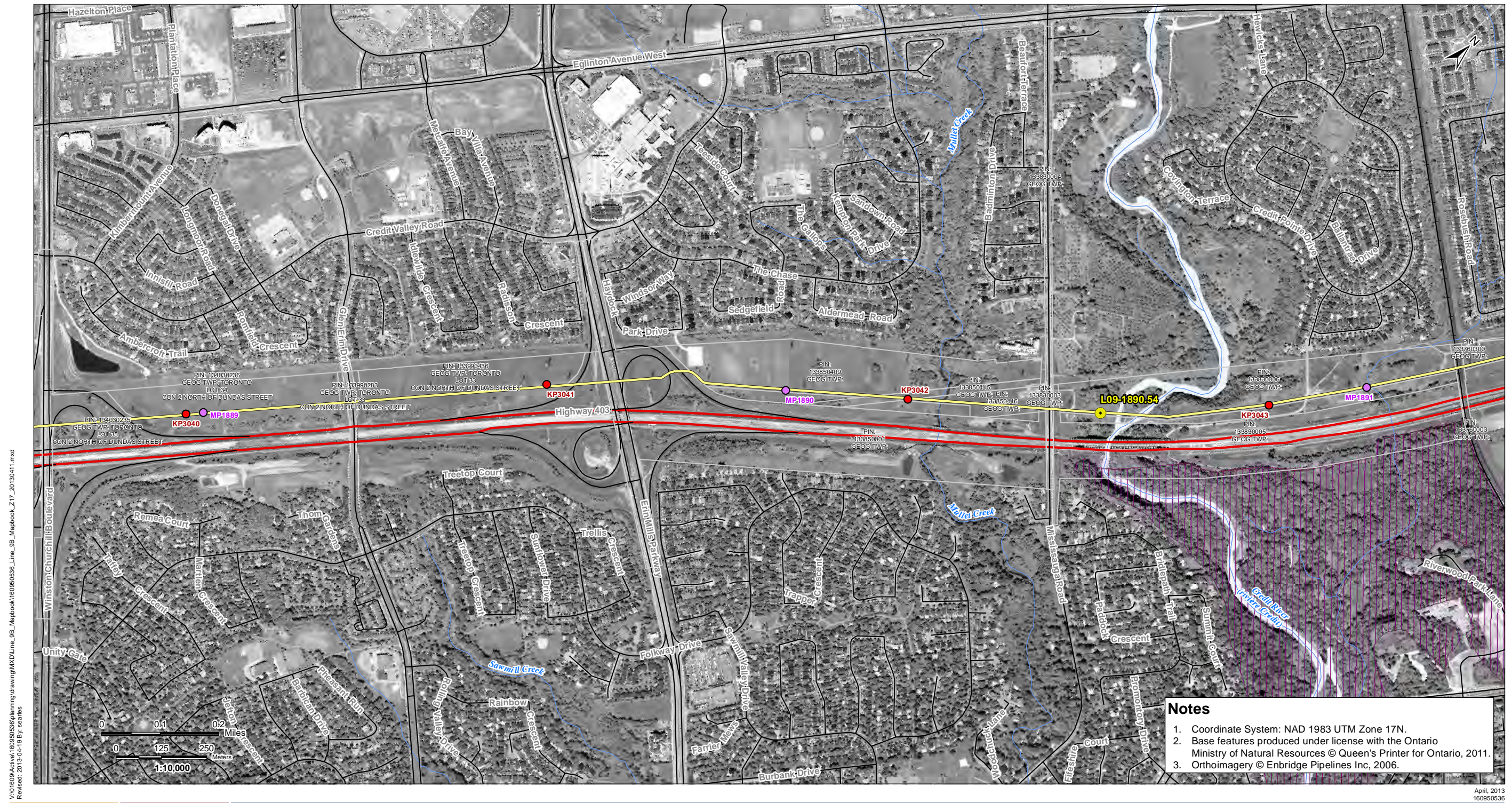
Enbridge Pipelines Inc.

Sheet No.

12

Title

**Line 9B
Reversal Project**



V:\01609\Active\160950536\planning\drawing\MXD\Line_9B_Mapbook\160950536_Line_9B_Mapbook_Z17_20130411.mxd
 Revised: 2013-04-19 By: searles

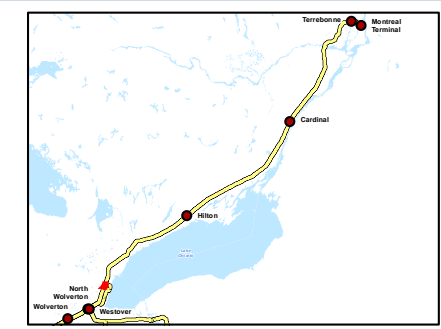
Notes

1. Coordinate System: NAD 1983 UTM Zone 17N.
2. Base features produced under license with the Ontario Ministry of Natural Resources © Queen's Printer for Ontario, 2011.
3. Orthoimagery © Enbridge Pipelines Inc, 2006.

April, 2013
160950536



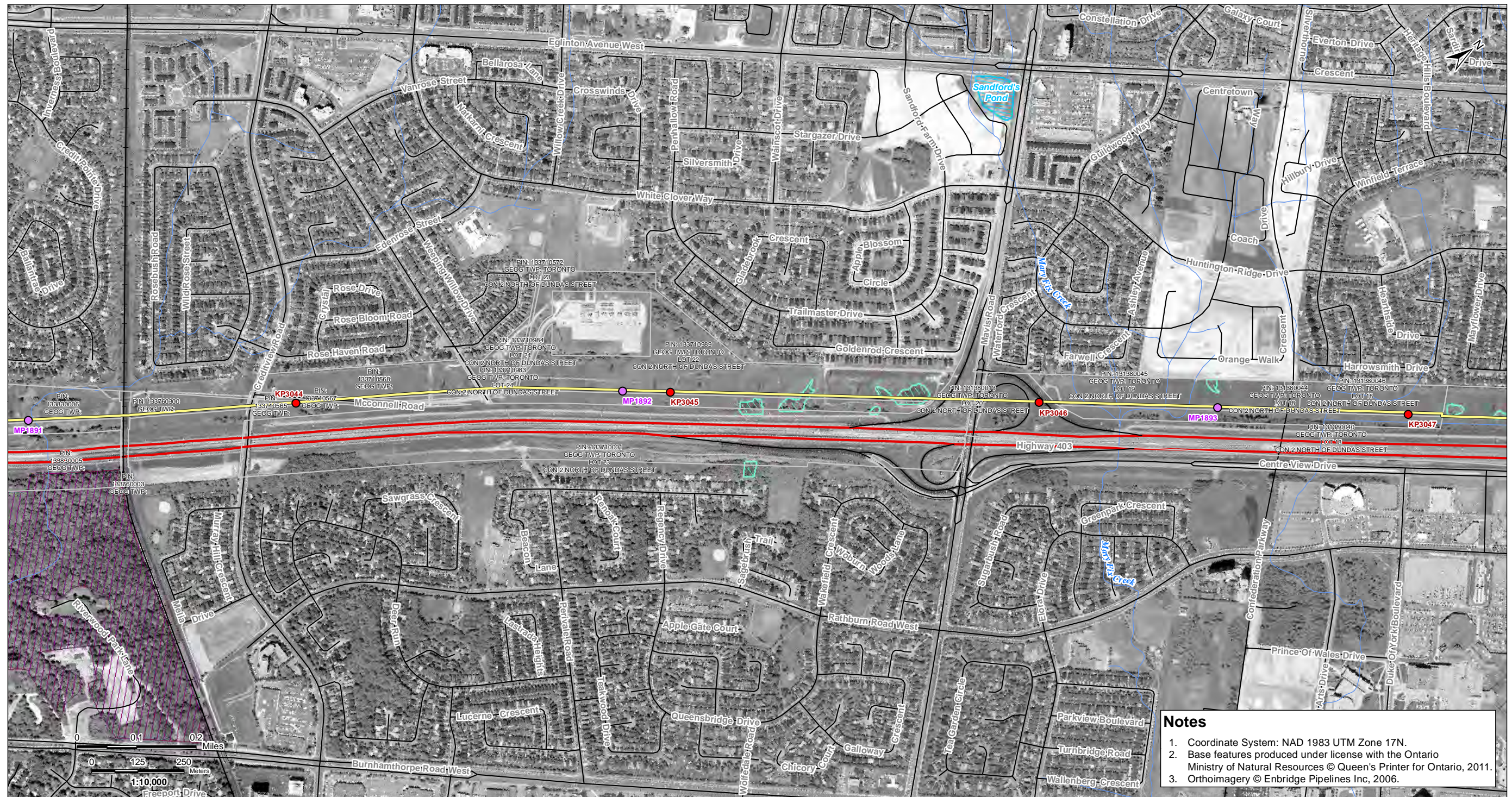
Legend	
	Road
	Highway
	Watercourse
	Waterbody
	Active Railway
	Abandoned/Historical Railway
	Property Boundary
	Pump Station Property Boundary
	Unevaluated Wetland
	Provincially Significant Wetland
	Other/Locally Significant Wetland
	ANSI, Earth Science
	ANSI, Life Science
	Densitometer Site
	Pump Station
	Existing Valve Location
	Line 9 kilometre post
	Line 9 mile post
	Enbridge Pipelines Line 9



Client/Project
Enbridge Pipelines Inc.

Sheet No.
13

Title
Line 9B Reversal Project



V:\01609.Active\160950536\planning\drawing\MXD\Line_9B_Mapbook\160950536_Line_9B_Mapbook_Z17_20130411.mxd
 Revised: 2013-04-19 By: searles

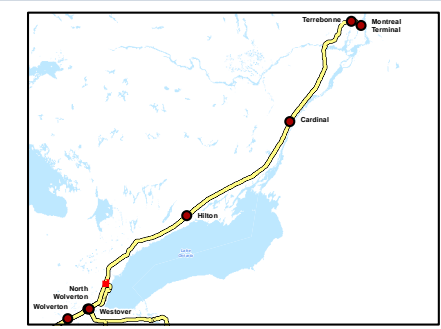
Notes

1. Coordinate System: NAD 1983 UTM Zone 17N.
2. Base features produced under license with the Ontario Ministry of Natural Resources © Queen's Printer for Ontario, 2011.
3. Orthoimagery © Enbridge Pipelines Inc, 2006.

April, 2013
160950536



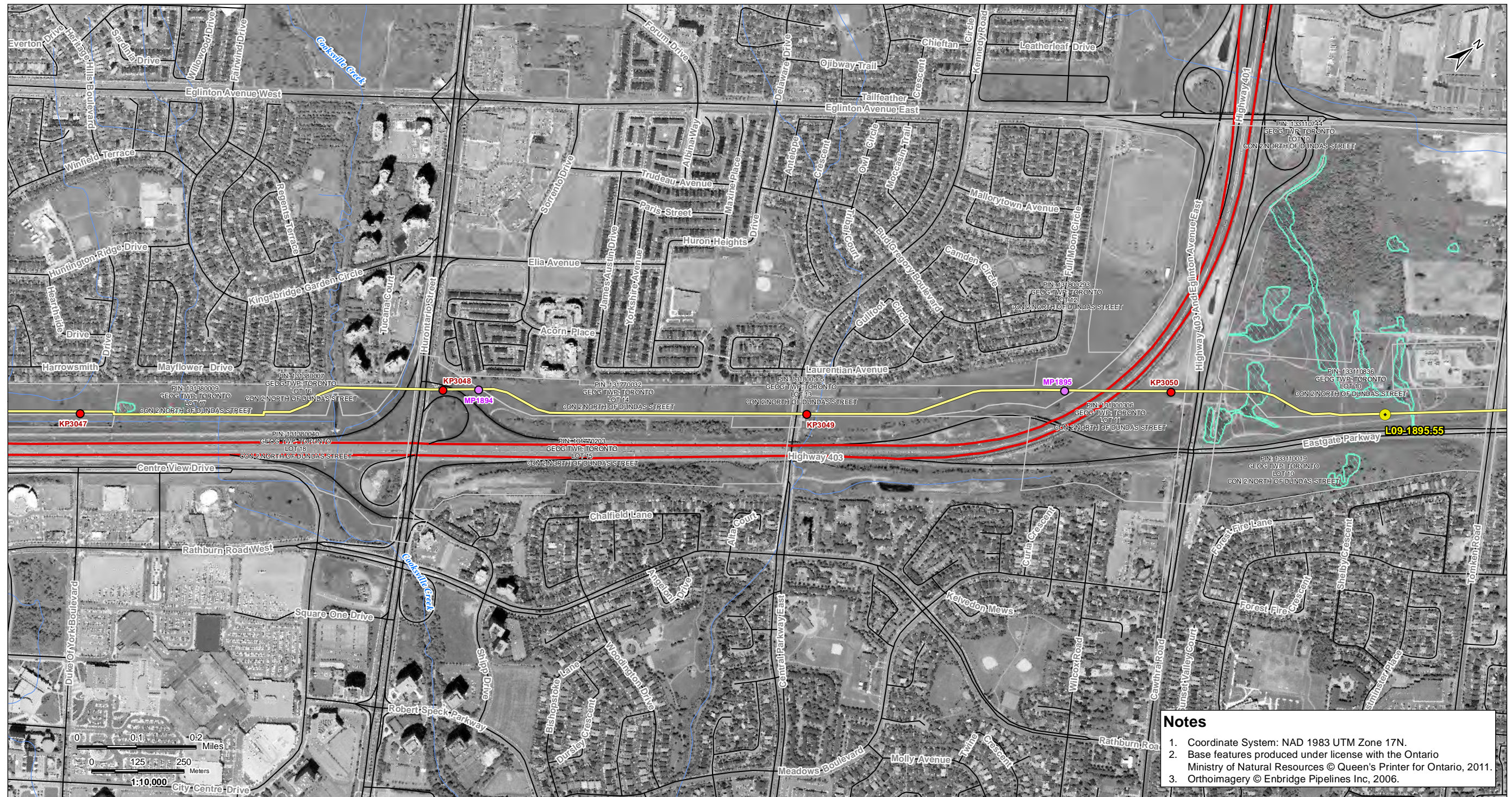
Legend	
	Road
	Highway
	Watercourse
	Waterbody
	Active Railway
	Abandoned/Historical Railway
	Property Boundary
	Pump Station Property Boundary
	Unevaluated Wetland
	Provincially Significant Wetland
	Other/Locally Significant Wetland
	ANSI, Earth Science
	ANSI, Life Science
	Densitometer Site
	Pump Station
	Existing Valve Location
	Line 9 kilometre post
	Line 9 mile post
	Enbridge Pipelines Line 9




Client/Project
Enbridge Pipelines Inc.

Sheet No.
14

Title
Line 9B Reversal Project



V:\01609\Active\160950536\planning\drawing\MXD\Line_9B_Mapbook\160950536_Line_9B_Mapbook_Z17_20130411.mxd
 Revised: 2013-04-19 By: searles

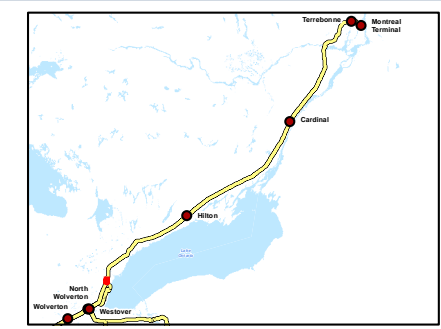


- Notes**
1. Coordinate System: NAD 1983 UTM Zone 17N.
 2. Base features produced under license with the Ontario Ministry of Natural Resources © Queen's Printer for Ontario, 2011.
 3. Orthoimagery © Enbridge Pipelines Inc, 2006.

April, 2013
160950536



Legend	
	Road
	Highway
	Watercourse
	Waterbody
	Active Railway
	Abandoned/Historical Railway
	Property Boundary
	Pump Station Property Boundary
	Unevaluated Wetland
	Provincially Significant Wetland
	Other/Locally Significant Wetland
	ANSI, Earth Science
	ANSI, Life Science
	Densitometer Site
	Pump Station
	Existing Valve Location
	Line 9 kilometre post
	Line 9 mile post
	Enbridge Pipelines Line 9



Client/Project
Enbridge Pipelines Inc.

Sheet No.
15

Title
**Line 9B
Reversal Project**



V:\01609\Active\160950536\planning\drawing\MXD\Line_9B_Mapbook\160950536_Line_9B_Mapbook_Z17_20130411.mxd
 Revised: 2013-04-19 By: searles

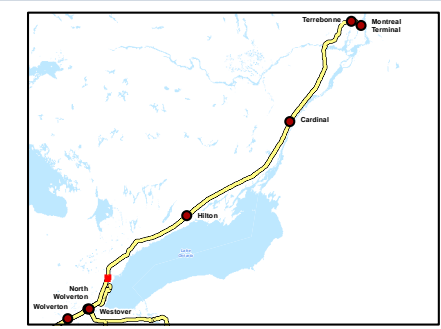
Notes

1. Coordinate System: NAD 1983 UTM Zone 17N.
2. Base features produced under license with the Ontario Ministry of Natural Resources © Queen's Printer for Ontario, 2011.
3. Orthoimagery © Enbridge Pipelines Inc, 2006.

April, 2013
160950536



Legend	
	Road
	Highway
	Watercourse
	Waterbody
	Active Railway
	Abandoned/Historical Railway
	Property Boundary
	Pump Station Property Boundary
	Unevaluated Wetland
	Provincially Significant Wetland
	Other/Locally Significant Wetland
	ANSI, Earth Science
	ANSI, Life Science
	Densitometer Site
	Pump Station
	Existing Valve Location
	Line 9 kilometre post
	Line 9 mile post
	Enbridge Pipelines Line 9

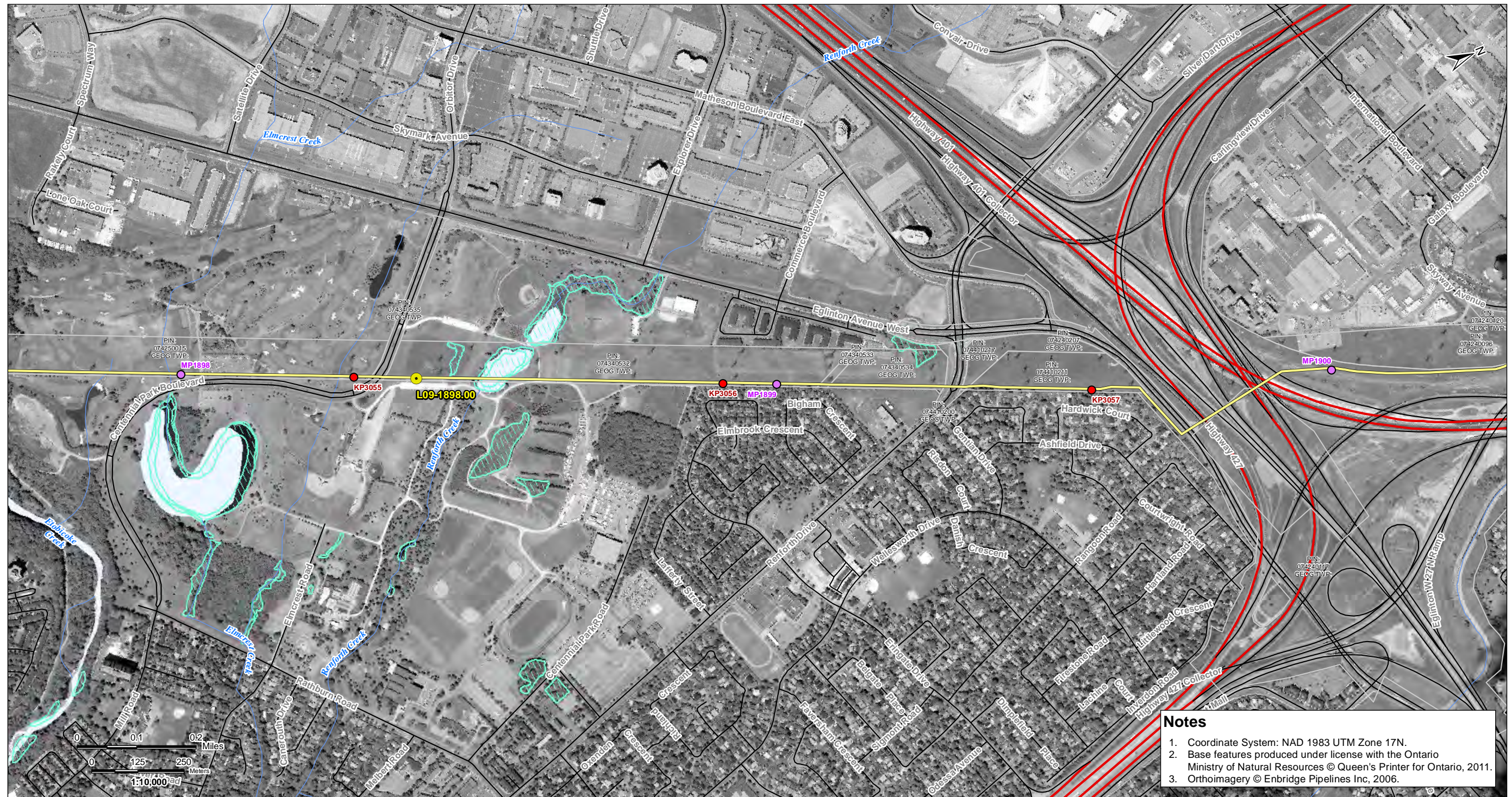


Client/Project
Enbridge Pipelines Inc.

Sheet No.
16

Title
**Line 9B
Reversal Project**

V:\01609\Active\160950536\planning\drawing\MXD\Line_9B_Mapbook\160950536_Line_9B_Mapbook_Z17_20130411.mxd
Revised: 2013-04-19 By: searles



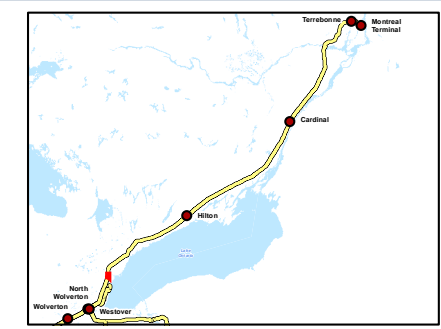
Notes

1. Coordinate System: NAD 1983 UTM Zone 17N.
2. Base features produced under license with the Ontario Ministry of Natural Resources © Queen's Printer for Ontario, 2011.
3. Orthoimagery © Enbridge Pipelines Inc., 2006.

April, 2013
160950536



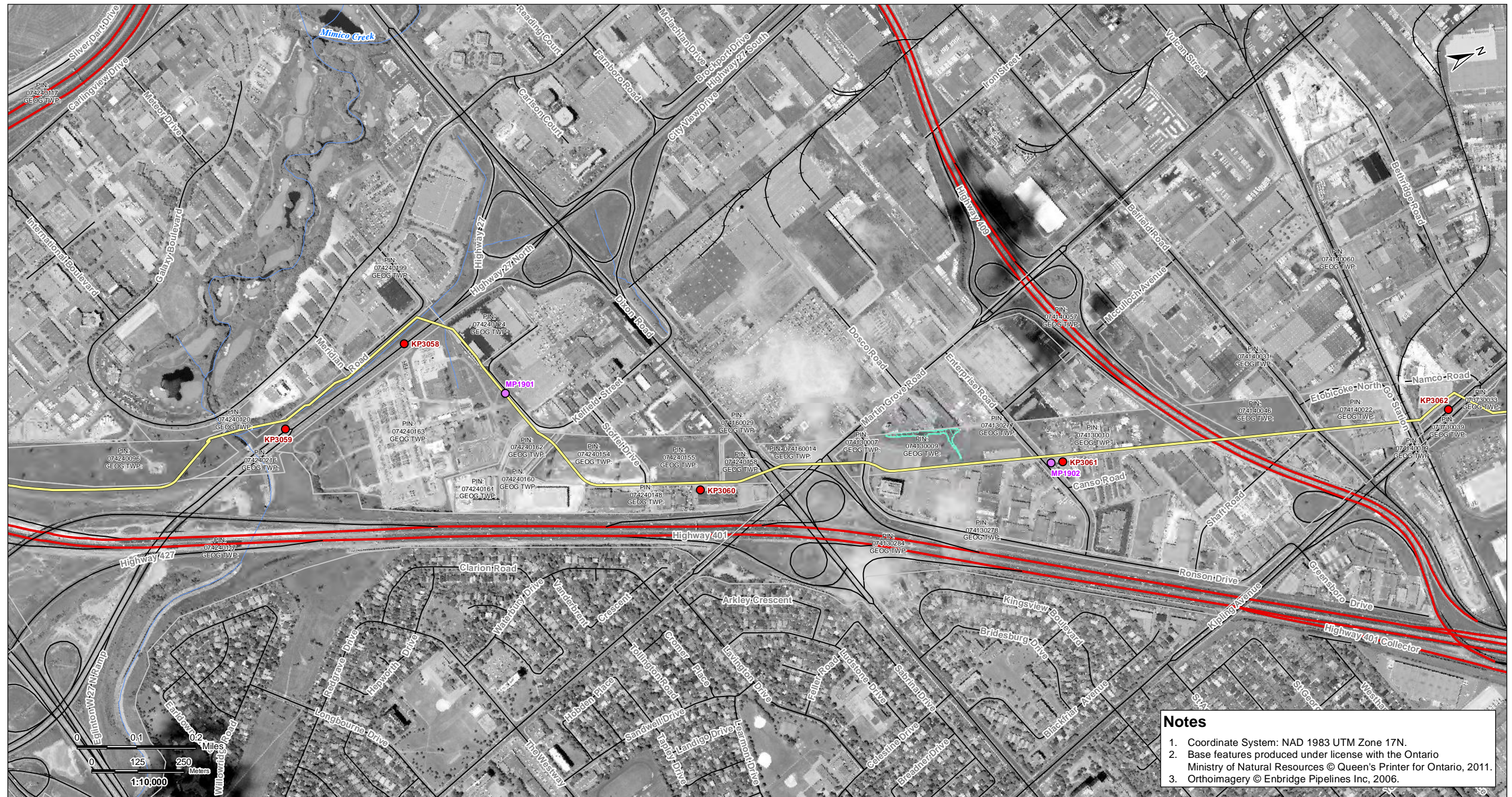
Road	Property Boundary	Densitometer Site	Enbridge Pipelines
Highway	Pump Station Property Boundary	Pump Station	Line 9
Watercourse	Unevaluated Wetland	Existing Valve Location	
Waterbody	Provincially Significant Wetland	Line 9 kilometre post	
Active Railway	Other/Locally Significant Wetland	Line 9 mile post	
Abandoned/Historical Railway	ANSI, Earth Science		
	ANSI, Life Science		



Client/Project
Enbridge Pipelines Inc.

Sheet No.
17

Title
**Line 9B
Reversal Project**



V:\01609\Active\160950536\planning\drawing\MXD\Line_9B_Mapbook\160950536_Line_9B_Mapbook_Z17_20130411.mxd
 Revised: 2013-04-19 By: searles

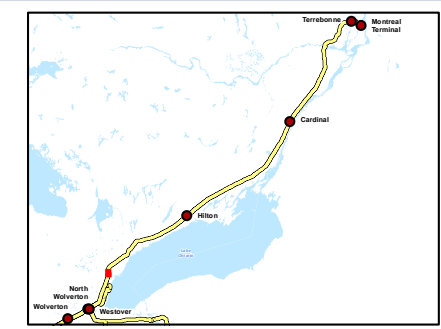
Notes

1. Coordinate System: NAD 1983 UTM Zone 17N.
2. Base features produced under license with the Ontario Ministry of Natural Resources © Queen's Printer for Ontario, 2011.
3. Orthoimagery © Enbridge Pipelines Inc., 2006.

April, 2013
160950536



Legend	
	Road
	Highway
	Watercourse
	Waterbody
	Active Railway
	Abandoned/Historical Railway
	Property Boundary
	Pump Station Property Boundary
	Unevaluated Wetland
	Provincially Significant Wetland
	Other/Locally Significant Wetland
	ANSI, Earth Science
	ANSI, Life Science
	Densitometer Site
	Pump Station
	Existing Valve Location
	Line 9 kilometre post
	Line 9 mile post
	Enbridge Pipelines Line 9



Client/Project
Enbridge Pipelines Inc.

Sheet No.
18

Title
Line 9B Reversal Project



V:\01609\Active\160950536\planning\drawing\WXD\Line_9B_Mapbook\160950536_Line_9B_Mapbook_Z17_20130411.mxd
 Revised: 2013-04-19 By: searles

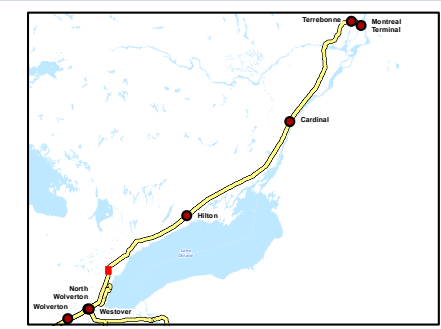
Notes

1. Coordinate System: NAD 1983 UTM Zone 17N.
2. Base features produced under license with the Ontario Ministry of Natural Resources © Queen's Printer for Ontario, 2011.
3. Orthoimagery © Enbridge Pipelines Inc, 2006.

April, 2013
160950536



Legend	
	Road
	Highway
	Watercourse
	Waterbody
	Active Railway
	Abandoned/Historical Railway
	Property Boundary
	Pump Station Property Boundary
	Unevaluated Wetland
	Provincially Significant Wetland
	Other/Locally Significant Wetland
	ANSI, Earth Science
	ANSI, Life Science
	Densitometer Site
	Pump Station
	Existing Valve Location
	Line 9 kilometre post
	Line 9 mile post
	Enbridge Pipelines Line 9



Client/Project
Enbridge Pipelines Inc.

Sheet No.
19

Title
**Line 9B
Reversal Project**



V:\01609\Active\160950536\planning\drawing\MXD\Line_9B_Mapbook\160950536_Line_9B_Mapbook_Z17_20130411.mxd
Revised: 2013-04-19 By: searles

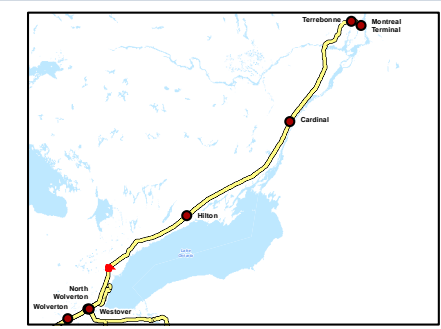
Notes

1. Coordinate System: NAD 1983 UTM Zone 17N.
2. Base features produced under license with the Ontario Ministry of Natural Resources © Queen's Printer for Ontario, 2011.
3. Orthoimagery © Enbridge Pipelines Inc, 2006.

April, 2013
160950536



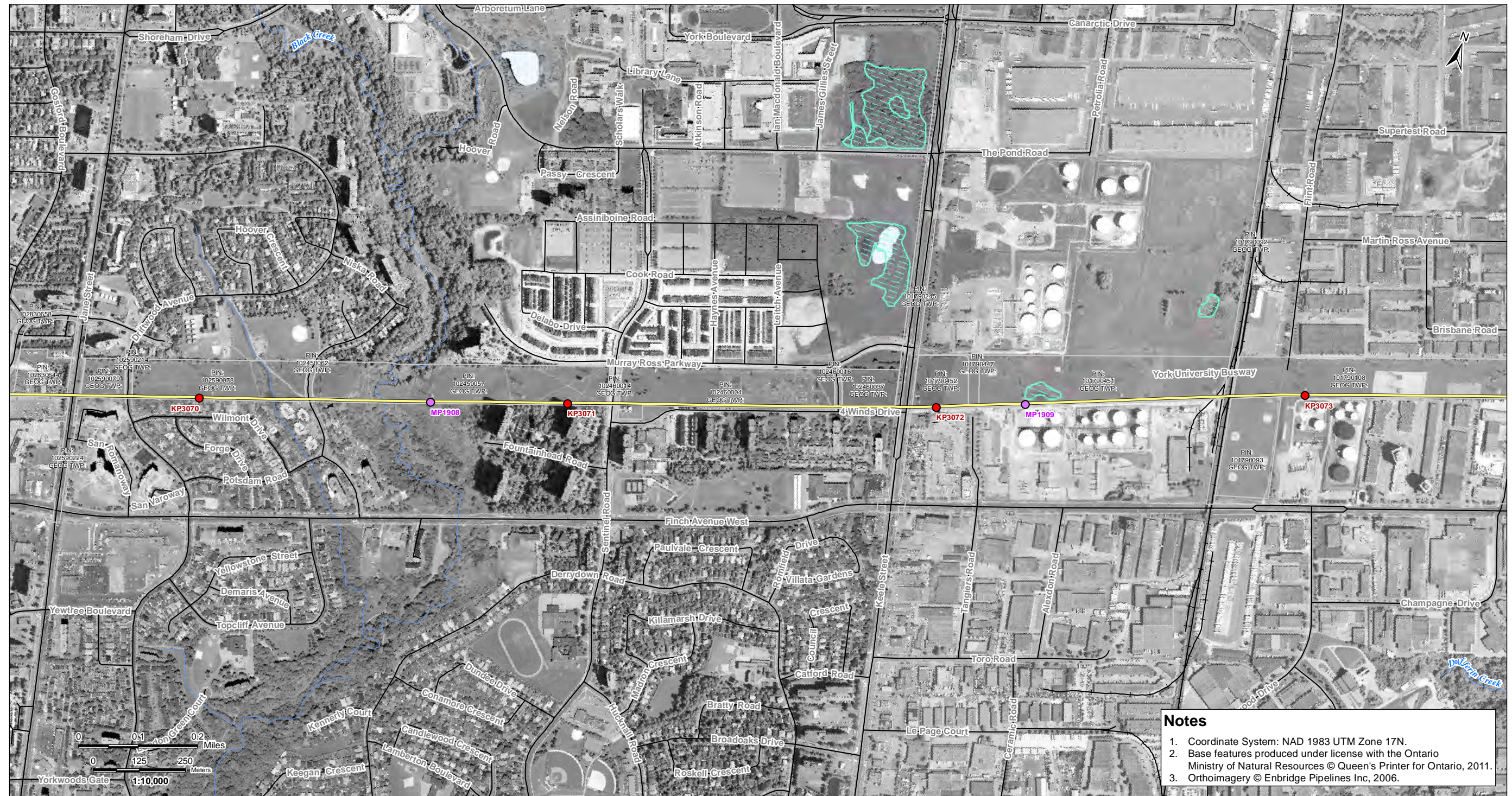
Road	Property Boundary	Densitometer Site	Enbridge Pipelines
Highway	Pump Station Property Boundary	Pump Station	Line 9
Watercourse	Unevaluated Wetland	Existing Valve Location	
Waterbody	Provincially Significant Wetland	Line 9 kilometre post	
Active Railway	Other/Locally Significant Wetland	Line 9 mile post	
Abandoned/Historical Railway	ANSI, Earth Science		
	ANSI, Life Science		



Client/Project
Enbridge Pipelines Inc.

Sheet No.
20

Title
**Line 9B
Reversal Project**



V:\01609\Active\160950536\planning\drawing\MXD\Line_9B_Mapbook\160950536_Line_9B_Mapbook_Z17_20130411.mxd
 Revised: 2013-04-19 By: searles

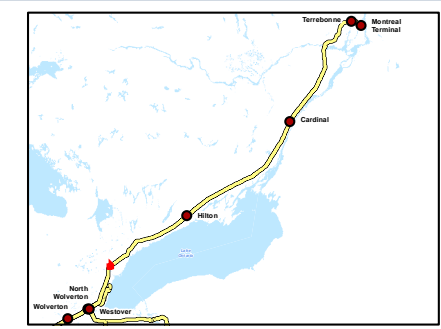
Notes

1. Coordinate System: NAD 1983 UTM Zone 17N.
2. Base features produced under license with the Ontario Ministry of Natural Resources © Queen's Printer for Ontario, 2011.
3. Orthoimagery © Enbridge Pipelines Inc., 2006.

April, 2013
160950536



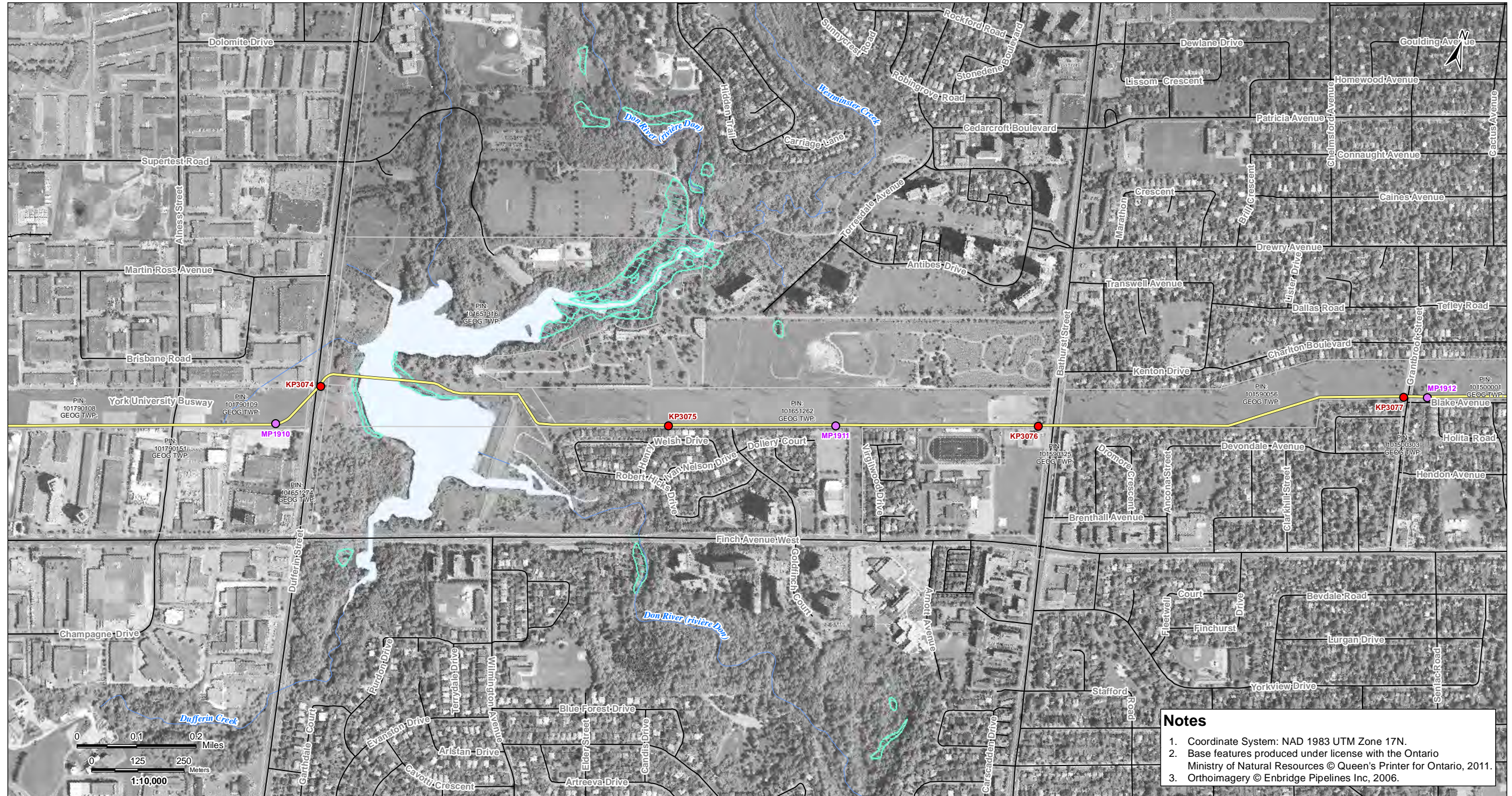
Legend	
	Road
	Highway
	Watercourse
	Waterbody
	Active Railway
	Abandoned/Historical Railway
	Property Boundary
	Pump Station Property Boundary
	Unevaluated Wetland
	Provincially Significant Wetland
	Other/Locally Significant Wetland
	ANSI, Earth Science
	ANSI, Life Science
	Densitometer Site
	Pump Station
	Existing Valve Location
	Line 9 kilometre post
	Line 9 mile post
	Enbridge Pipelines Line 9



Client/Project
Enbridge Pipelines Inc.

Sheet No.
21

Title
Line 9B Reversal Project



Notes

1. Coordinate System: NAD 1983 UTM Zone 17N.
2. Base features produced under license with the Ontario Ministry of Natural Resources © Queen's Printer for Ontario, 2011.
3. Orthoimagery © Enbridge Pipelines Inc, 2006.

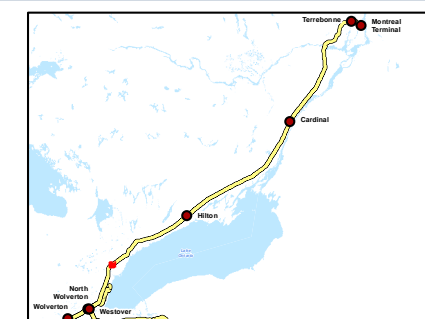
V:\01609\Active\160950536\planning\drawing\WXD\Line_9B_Mapbook\160950536_Line_9B_Mapbook_Z17_20130411.mxd
 Revised: 2013-04-19 By: searles

April, 2013
160950536



Legend

- | | | | |
|--------------------------------|-------------------------------------|---------------------------|----------------------|
| — Road | ▭ Property Boundary | ▲ Densitometer Site | — Enbridge Pipelines |
| — Highway | ▭ Pump Station Property Boundary | ■ Pump Station | — Line 9 |
| — Watercourse | ▨ Unevaluated Wetland | ● Existing Valve Location | |
| — Waterbody | ▨ Provincially Significant Wetland | ● Line 9 kilometre post | |
| — Active Railway | ▨ Other/Locally Significant Wetland | ● Line 9 mile post | |
| — Abandoned/Historical Railway | ▨ ANSI, Earth Science | | |
| | ▨ ANSI, Life Science | | |



Client/Project

Enbridge Pipelines Inc.

Sheet No.

22

Title

**Line 9B
Reversal Project**



V:\01609\Active\160950536\planning\drawing\WXD\Line_9B_Mapbook\160950536_Line_9B_Mapbook_Z17_20130411.mxd
 Revised: 2013-04-19 By: searles

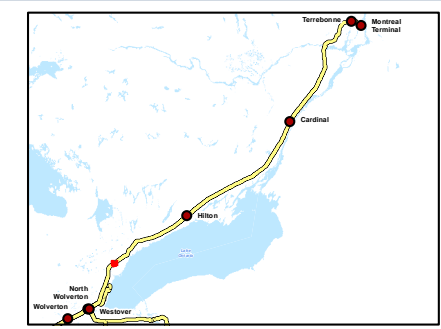
Notes

1. Coordinate System: NAD 1983 UTM Zone 17N.
2. Base features produced under license with the Ontario Ministry of Natural Resources © Queen's Printer for Ontario, 2011.
3. Orthoimagery © Enbridge Pipelines Inc, 2006.

April, 2013
160950536



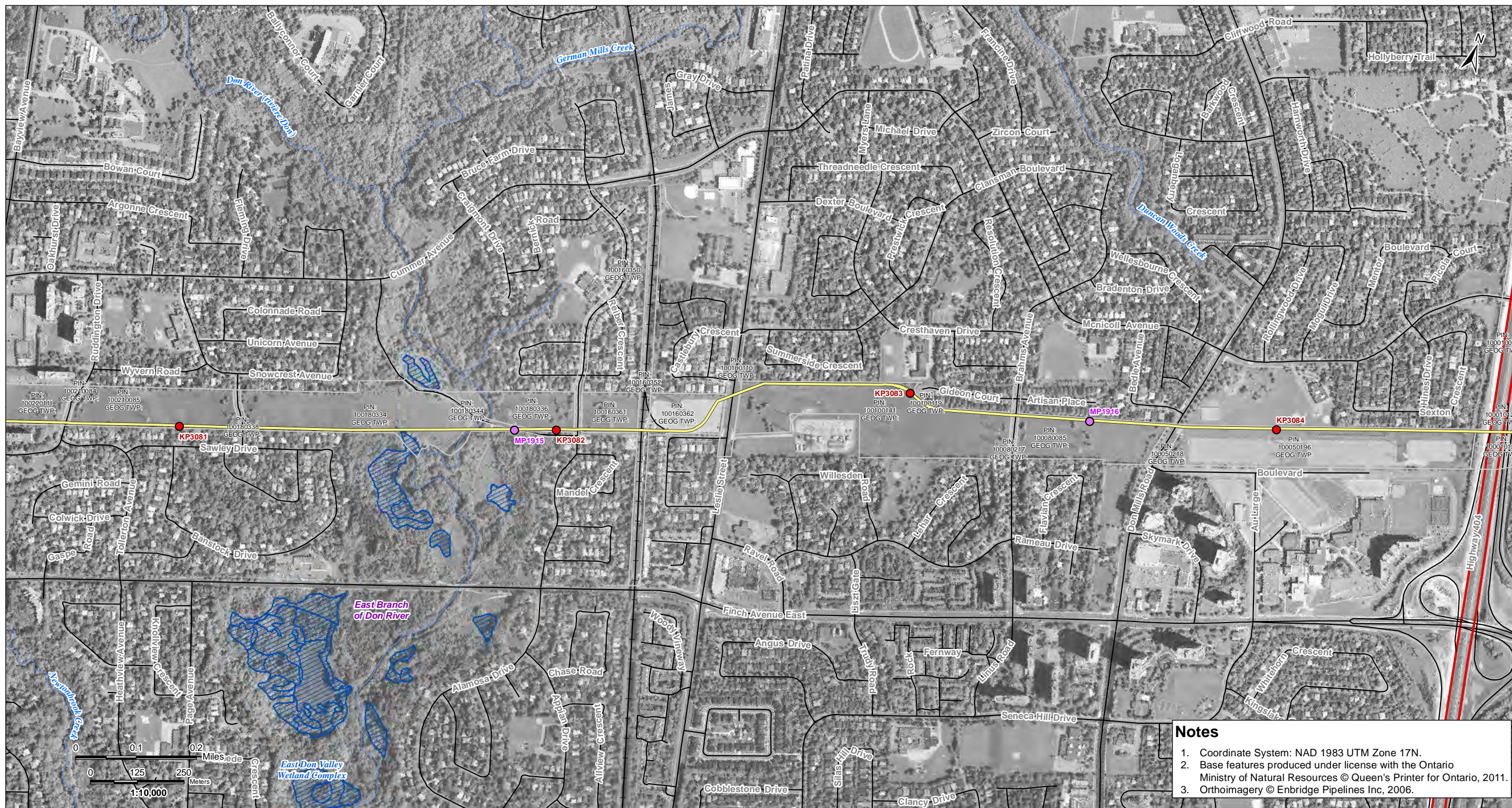
Legend	
	Road
	Highway
	Watercourse
	Waterbody
	Active Railway
	Abandoned/Historical Railway
	Property Boundary
	Pump Station Property Boundary
	Unevaluated Wetland
	Provincially Significant Wetland
	Other/Locally Significant Wetland
	ANSI, Earth Science
	ANSI, Life Science
	Densitometer Site
	Pump Station
	Existing Valve Location
	Line 9 kilometre post
	Line 9 mile post
	Enbridge Pipelines Line 9



Client/Project
Enbridge Pipelines Inc.

Sheet No.
23

Title
**Line 9B
Reversal Project**



Notes

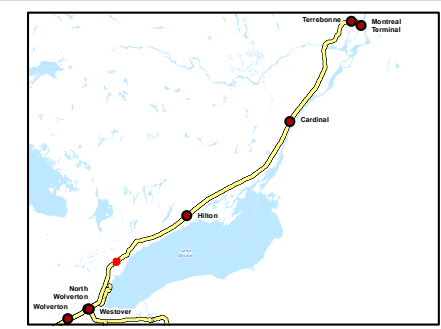
1. Coordinate System: NAD 1983 UTM Zone 17N.
2. Base features produced under license with the Ontario Ministry of Natural Resources © Queen's Printer for Ontario, 2011.
3. Orthoimagery © Enbridge Pipelines Inc, 2006.

V:\01609\Active\160950536\planning\drawing\MXD\Line_9B_Mapbook\160950536_Line_9B_Mapbook_Z17_20130411.mxd
 Revised: 2013-04-19 By: searles

April, 2013
160950536



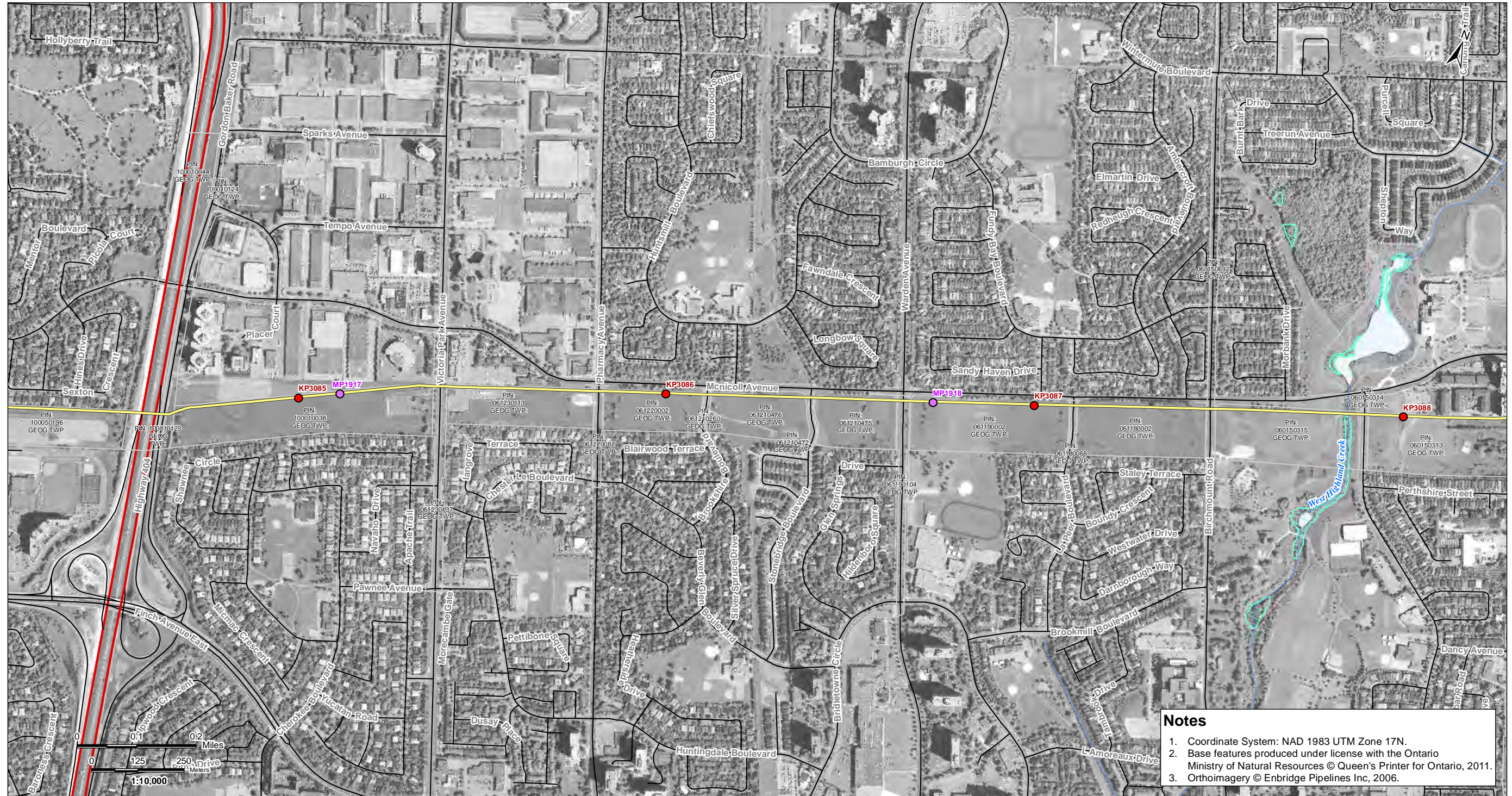
Legend	
	Road
	Highway
	Watercourse
	Waterbody
	Active Railway
	Abandoned/Historical Railway
	Property Boundary
	Pump Station Property Boundary
	Unevaluated Wetland
	Provincially Significant Wetland
	Other/Locally Significant Wetland
	ANSI, Earth Science
	ANSI, Life Science
	Densitometer Site
	Pump Station
	Existing Valve Location
	Line 9 kilometre post
	Line 9 mile post
	Enbridge Pipelines Line 9



Client/Project
Enbridge Pipelines Inc.

Sheet No.
24

Title
**Line 9B
Reversal Project**



V:\01609\Active\160950536\planning\drawing\MXD\Line_9B_Mapbook\160950536_Line_9B_Mapbook_Z17_20130411.mxd
 Revised: 2013-04-19 By: searles

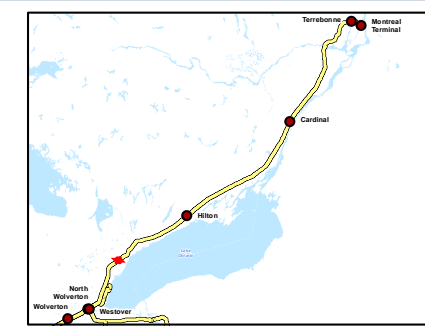
Notes

1. Coordinate System: NAD 1983 UTM Zone 17N.
2. Base features produced under license with the Ontario Ministry of Natural Resources © Queen's Printer for Ontario, 2011.
3. Orthoimagery © Enbridge Pipelines Inc, 2006.

April, 2013
160950536



Legend	
	Road
	Highway
	Watercourse
	Waterbody
	Active Railway
	Abandoned/Historical Railway
	Property Boundary
	Pump Station Property Boundary
	Unevaluated Wetland
	Provincially Significant Wetland
	Other/Locally Significant Wetland
	ANSI, Earth Science
	ANSI, Life Science
	Densitometer Site
	Pump Station
	Existing Valve Location
	Line 9 kilometre post
	Line 9 mile post
	Enbridge Pipelines Line 9



Client/Project
Enbridge Pipelines Inc.

Sheet No.
25

Title
**Line 9B
Reversal Project**



V:\01609\Active\160950536\planning\drawing\MXD\Line_9B_Mapbook\160950536_Line_9B_Mapbook_217_20130411.mxd
 Revised: 2013-04-19 By: searles

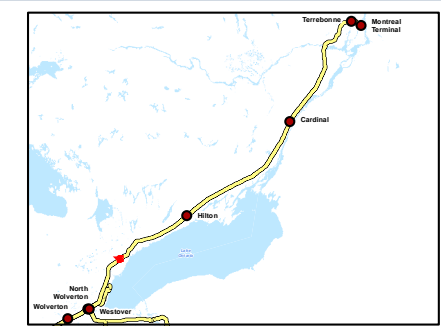
Notes

1. Coordinate System: NAD 1983 UTM Zone 17N.
2. Base features produced under license with the Ontario Ministry of Natural Resources © Queen's Printer for Ontario, 2011.
3. Orthoimagery © Enbridge Pipelines Inc, 2006.

April, 2013
160950536



Legend	
	Road
	Highway
	Watercourse
	Waterbody
	Active Railway
	Abandoned/Historical Railway
	Property Boundary
	Pump Station Property Boundary
	Unevaluated Wetland
	Provincially Significant Wetland
	Other/Locally Significant Wetland
	ANSI, Earth Science
	ANSI, Life Science
	Densitometer Site
	Pump Station
	Existing Valve Location
	Line 9 kilometre post
	Line 9 mile post
	Enbridge Pipelines Line 9



Client/Project
Enbridge Pipelines Inc.

Sheet No.
26

Title
**Line 9B
Reversal Project**



V:\01609.Active\160950536\planning\drawing\MXD\Line_9B_Mapbook\160950536_Line_9B_Mapbook_Z17_20130411.mxd
Revised: 2013-04-19 By: seafes

Notes

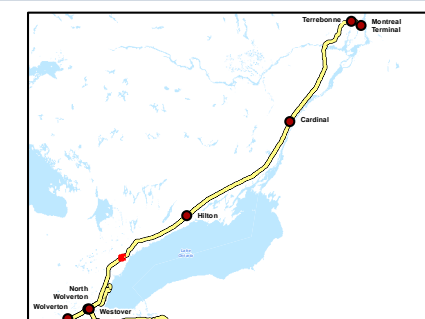
1. Coordinate System: NAD 1983 UTM Zone 17N.
2. Base features produced under license with the Ontario Ministry of Natural Resources © Queen's Printer for Ontario, 2011.
3. Orthoimagery © Enbridge Pipelines Inc, 2006.

April, 2013
160950536



Legend

- | | | | |
|--------------------------------|-------------------------------------|---------------------------|----------------------|
| — Road | □ Property Boundary | ▲ Densitometer Site | — Enbridge Pipelines |
| — Highway | □ Pump Station Property Boundary | ■ Pump Station | — Line 9 |
| — Watercourse | □ Unevaluated Wetland | ● Existing Valve Location | |
| — Waterbody | □ Provincially Significant Wetland | ● Line 9 kilometre post | |
| — Active Railway | □ Other/Locally Significant Wetland | ● Line 9 mile post | |
| — Abandoned/Historical Railway | □ ANSI, Earth Science | | |
| | □ ANSI, Life Science | | |



Client/Project

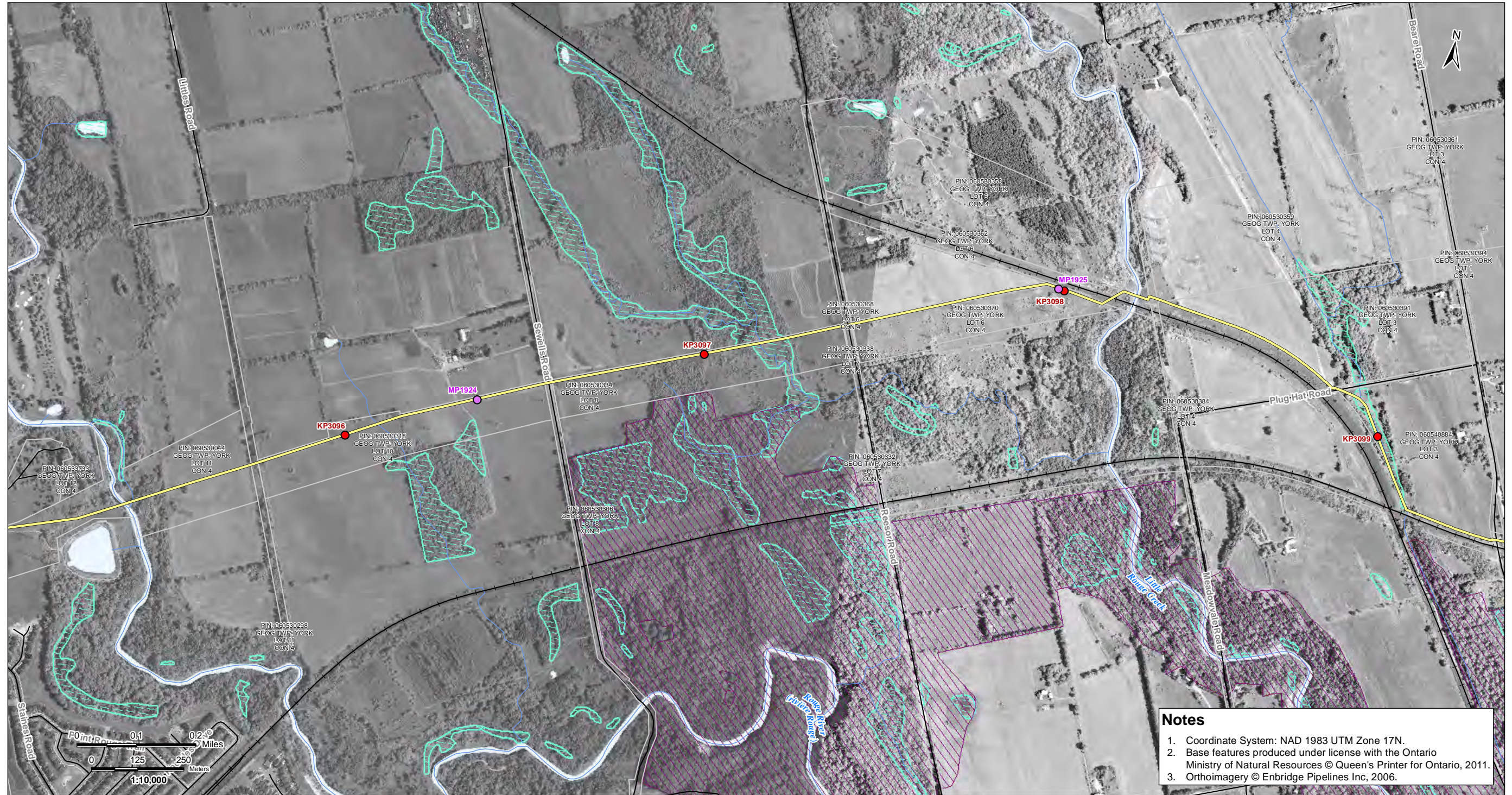
Enbridge Pipelines Inc.

Sheet No.

27

Title

**Line 9B
Reversal Project**



V:\01609\Active\160950536\planning\drawing\MXD\Line_9B_Mapbook\160950536_Line_9B_Mapbook_Z17_20130411.mxd
Revised: 2013-04-19 By: searles



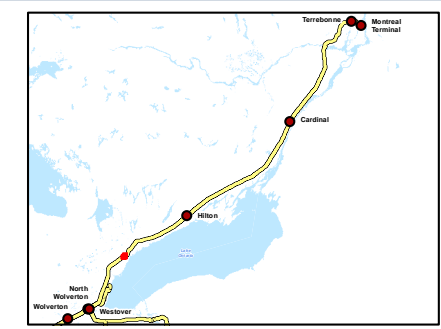
Notes

1. Coordinate System: NAD 1983 UTM Zone 17N.
2. Base features produced under license with the Ontario Ministry of Natural Resources © Queen's Printer for Ontario, 2011.
3. Orthoimagery © Enbridge Pipelines Inc., 2006.

April, 2013
160950536



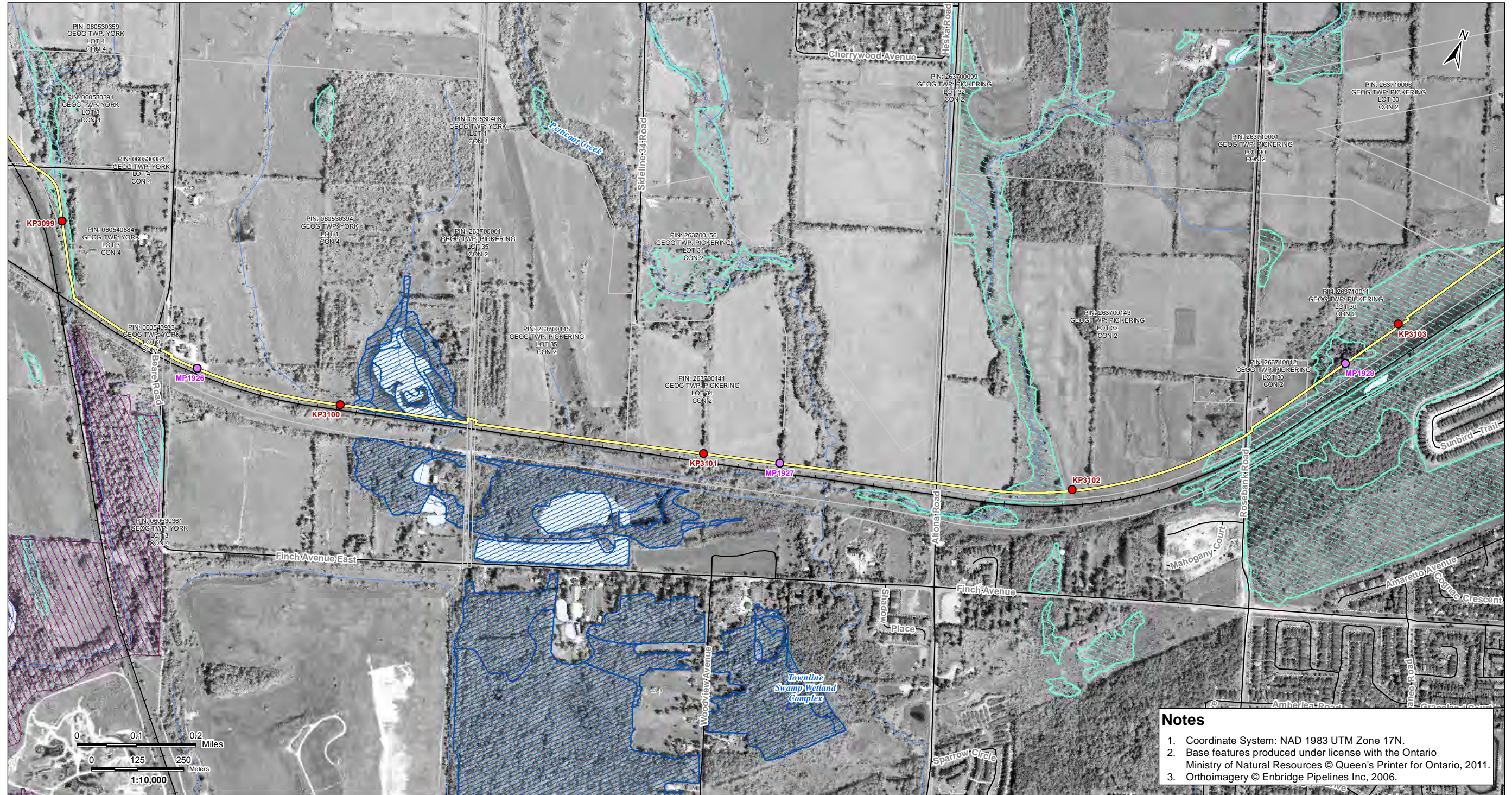
Road	Property Boundary	Densitometer Site	Enbridge Pipelines
Highway	Pump Station Property Boundary	Pump Station	Line 9
Watercourse	Unevaluated Wetland	Existing Valve Location	
Waterbody	Provincially Significant Wetland	Line 9 kilometre post	
Active Railway	Other/Locally Significant Wetland	Line 9 mile post	
Abandoned/Historical Railway	ANSI, Earth Science		
	ANSI, Life Science		



Client/Project
Enbridge Pipelines Inc.

Sheet No.
28

Title
**Line 9B
Reversal Project**



V:\01609\Active\160950536\planning\drawing\MXD\Line_9B_Mapbook\160950536_Line_9B_Mapbook_Z17_20130411.mxd
Revised: 2013-04-19 By: searles

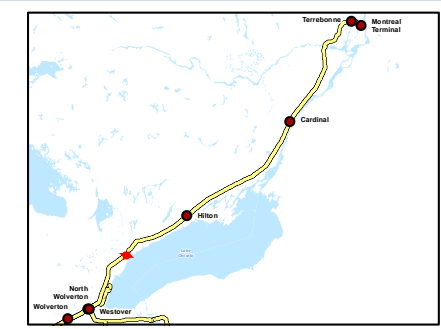
Notes

1. Coordinate System: NAD 1983 UTM Zone 17N.
2. Base features produced under license with the Ontario Ministry of Natural Resources © Queen's Printer for Ontario, 2011.
3. Orthoimagery © Enbridge Pipelines Inc, 2006.

April, 2013
160950536



Legend	
Road	Property Boundary
Highway	Pump Station Property Boundary
Watercourse	Unevaluated Wetland
Waterbody	Provincially Significant Wetland
Active Railway	Other/Locally Significant Wetland
Abandoned/Historical Railway	ANSI, Earth Science
	ANSI, Life Science
Densitometer Site	Enbridge Pipelines
Pump Station	Line 9
Existing Valve Location	
Line 9 kilometre post	
Line 9 mile post	



Client/Project
Enbridge Pipelines Inc.

Sheet No.
29

Title
**Line 9B
Reversal Project**



V:\01609\Active\160950536\planning\drawing\MXD\Line_9B_Mapbook\160950536_Line_9B_Mapbook_Z17_20130411.mxd
Revised: 2013-04-19 By: searles

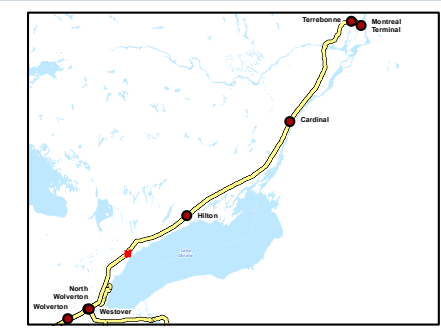
Notes

1. Coordinate System: NAD 1983 UTM Zone 17N.
2. Base features produced under license with the Ontario Ministry of Natural Resources © Queen's Printer for Ontario, 2011.
3. Orthoimagery © Enbridge Pipelines Inc., 2006.

April, 2013
160950536



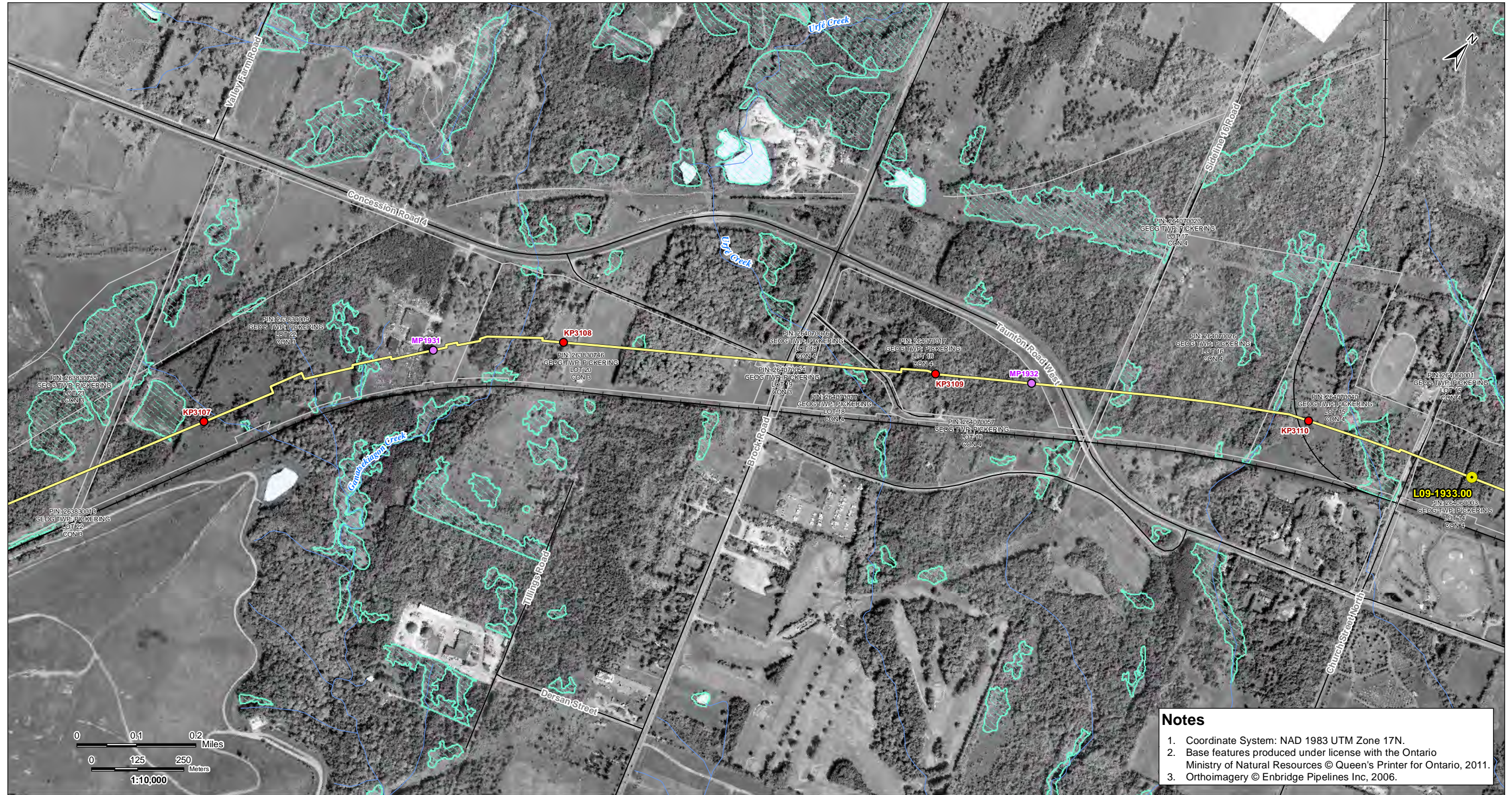
Legend	
	Road
	Highway
	Watercourse
	Waterbody
	Active Railway
	Abandoned/Historical Railway
	Property Boundary
	Pump Station Property Boundary
	Unevaluated Wetland
	Provincially Significant Wetland
	Other/Locally Significant Wetland
	ANSI, Earth Science
	ANSI, Life Science
	Densitometer Site
	Pump Station
	Existing Valve Location
	Line 9 kilometre post
	Line 9 mile post
	Enbridge Pipelines Line 9



Client/Project
Enbridge Pipelines Inc.

Sheet No.
30

Title
**Line 9B
Reversal Project**



V:\01609\Active\160950536\planning\drawing\MXD\Line_9B_Mapbook\160950536_Line_9B_Mapbook_Z17_20130411.mxd
Revised: 2013-04-19 By: seafes

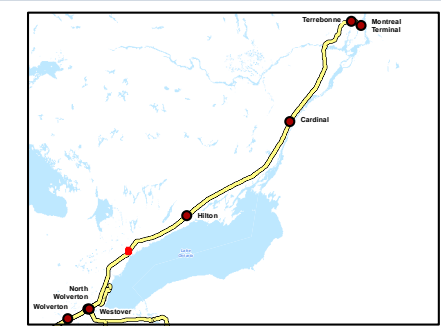
Notes

1. Coordinate System: NAD 1983 UTM Zone 17N.
2. Base features produced under license with the Ontario Ministry of Natural Resources © Queen's Printer for Ontario, 2011.
3. Orthoimagery © Enbridge Pipelines Inc, 2006.

April, 2013
160950536



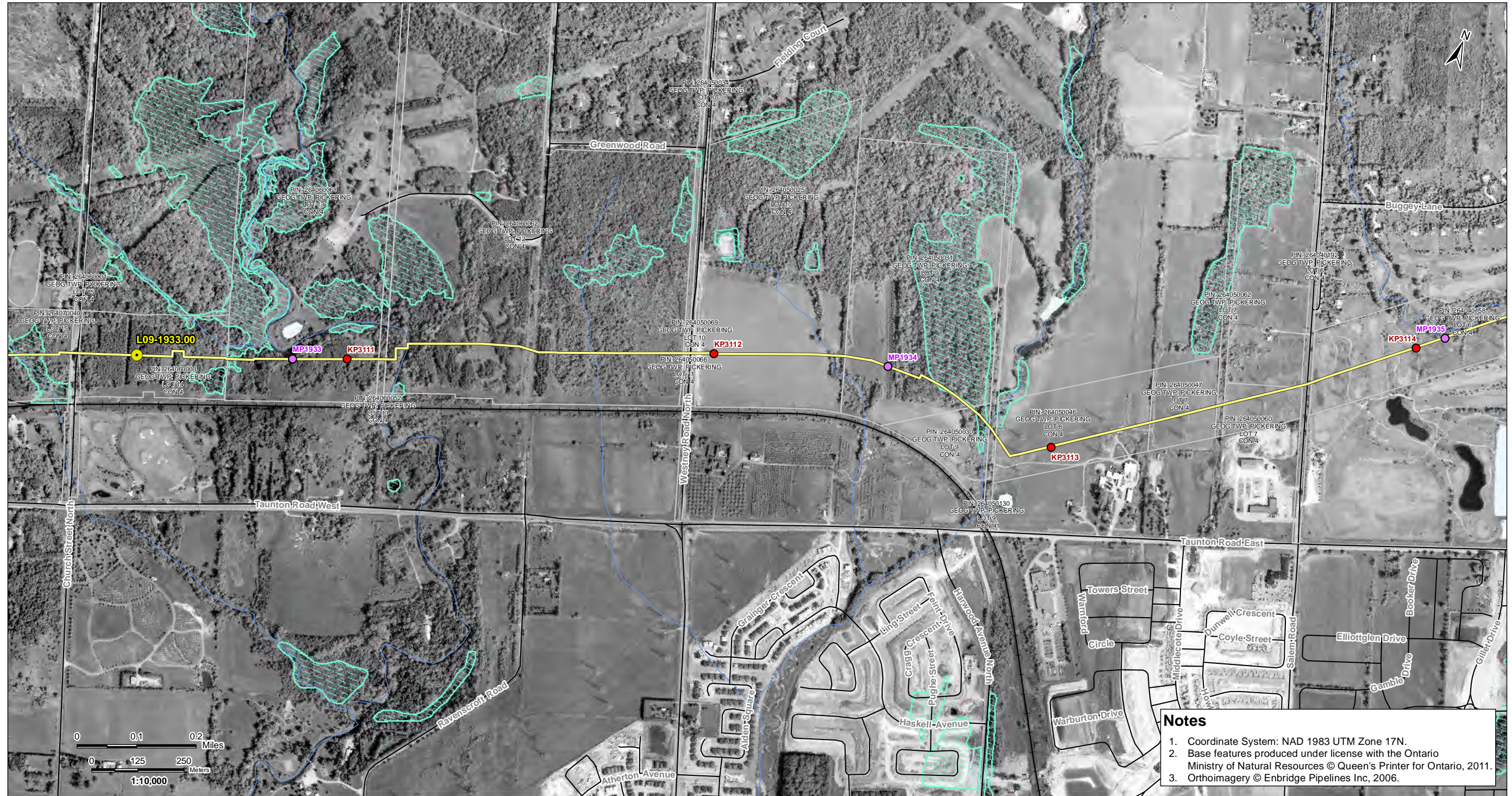
Road	Property Boundary	Densitometer Site	Enbridge Pipelines
Highway	Pump Station Property Boundary	Pump Station	Line 9
Watercourse	Unevaluated Wetland	Existing Valve Location	
Waterbody	Provincially Significant Wetland	Line 9 kilometre post	
Active Railway	Other/Locally Significant Wetland	Line 9 mile post	
Abandoned/Historical Railway	ANSI, Earth Science		
	ANSI, Life Science		




Client/Project
Enbridge Pipelines Inc.

Sheet No.
31

Title
**Line 9B
Reversal Project**



V:\01609\Active\160950536\planning\drawing\MXD\Line_9B_Mapbook\160950536_Line_9B_Mapbook_Z17_20130411.mxd
Revised: 2013-04-19 By: searles



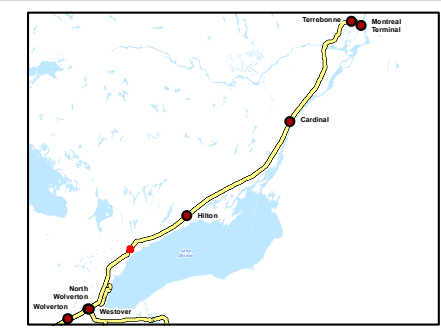
Notes

1. Coordinate System: NAD 1983 UTM Zone 17N.
2. Base features produced under license with the Ontario Ministry of Natural Resources © Queen's Printer for Ontario, 2011.
3. Orthoimagery © Enbridge Pipelines Inc., 2006.

April, 2013
160950536



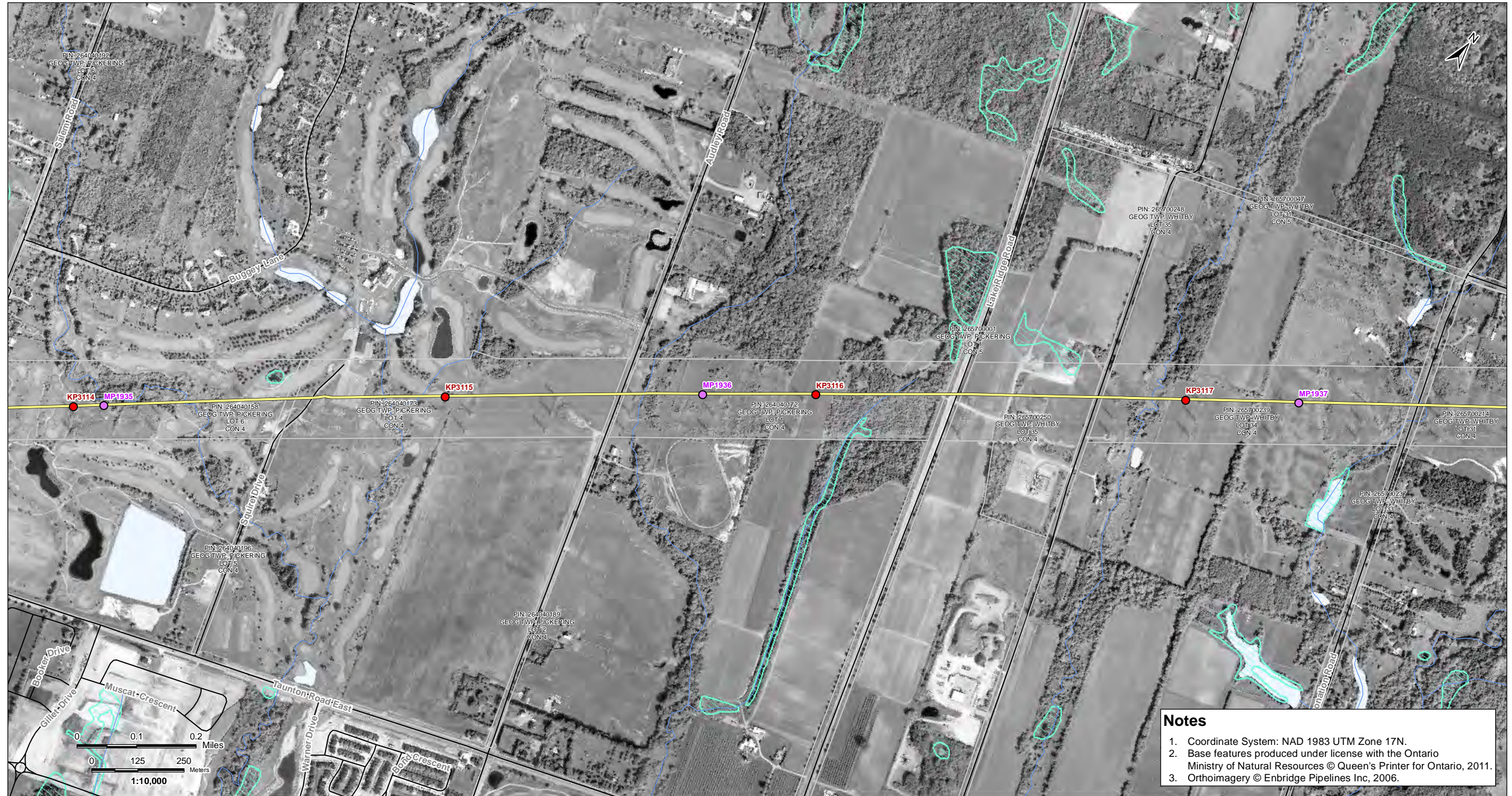
Road	Property Boundary	Densitometer Site	Enbridge Pipelines
Highway	Pump Station Property Boundary	Pump Station	Line 9
Watercourse	Unevaluated Wetland	Existing Valve Location	
Waterbody	Provincially Significant Wetland	Line 9 kilometre post	
Active Railway	Other/Locally Significant Wetland	Line 9 mile post	
Abandoned/Historical Railway	ANSI, Earth Science		
	ANSI, Life Science		



Client/Project
Enbridge Pipelines Inc.

Sheet No.
32

Title
**Line 9B
Reversal Project**



Notes

1. Coordinate System: NAD 1983 UTM Zone 17N.
2. Base features produced under license with the Ontario Ministry of Natural Resources © Queen's Printer for Ontario, 2011.
3. Orthoimagery © Enbridge Pipelines Inc, 2006.

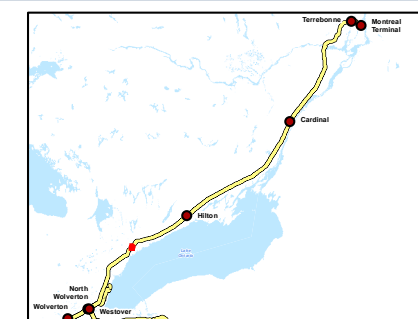
V:\01609\Active\160950536\planning\drawing\MXD\Line_9B_Mapbook\160950536_Line_9B_Mapbook_Z17_20130411.mxd
 Revised: 2013-04-19 By: searles

April, 2013
160950536



Legend

- | | | | |
|------------------------------|-----------------------------------|-------------------------|--------------------|
| Road | Property Boundary | Densitometer Site | Enbridge Pipelines |
| Highway | Pump Station Property Boundary | Pump Station | Line 9 |
| Watercourse | Unevaluated Wetland | Existing Valve Location | |
| Waterbody | Provincially Significant Wetland | Line 9 kilometre post | |
| Active Railway | Other/Locally Significant Wetland | Line 9 mile post | |
| Abandoned/Historical Railway | ANSI, Earth Science | | |
| | ANSI, Life Science | | |



Client/Project

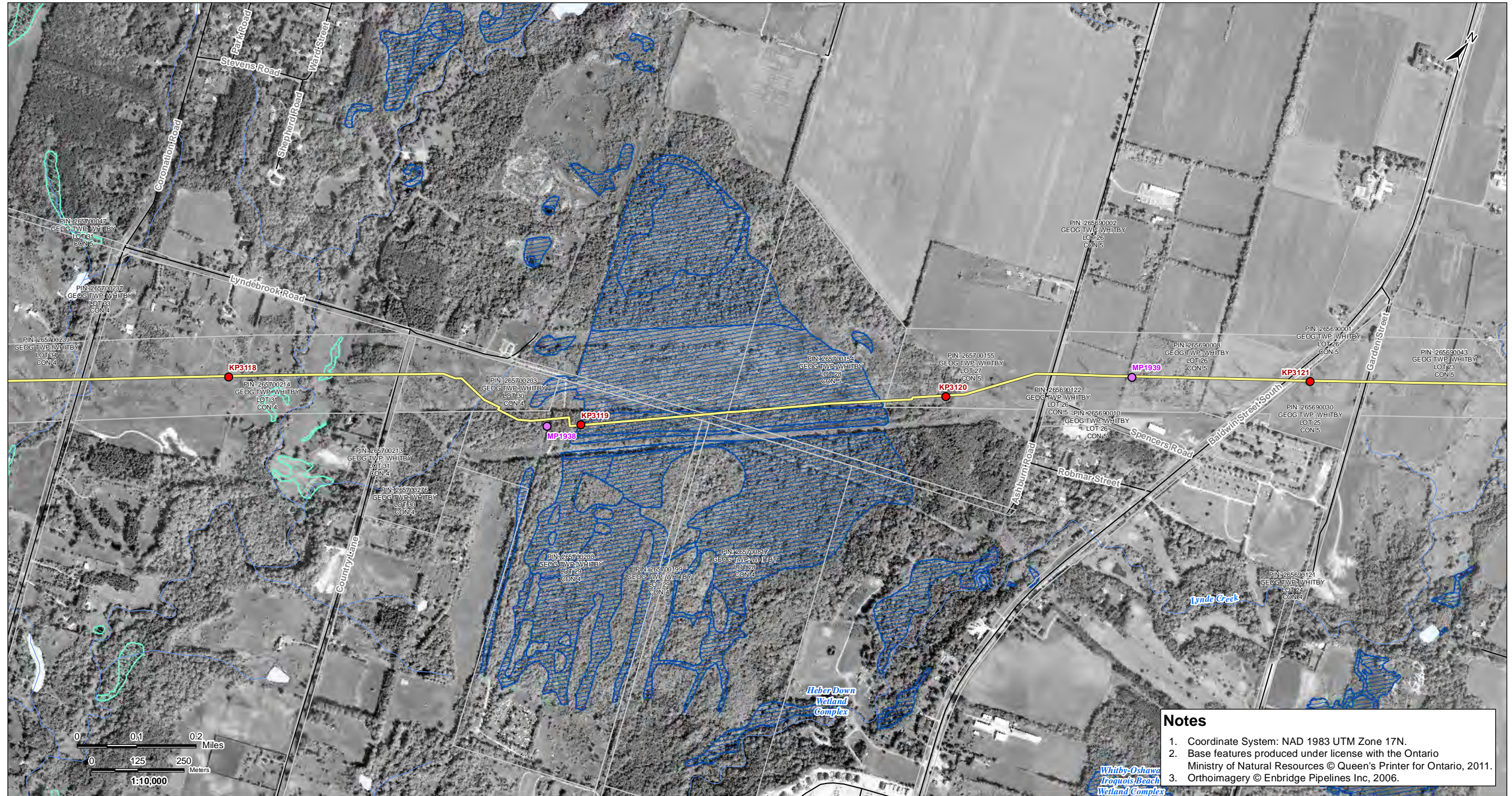
Enbridge Pipelines Inc.

Sheet No.

33

Title

**Line 9B
Reversal Project**



V:\01609\Active\160950536\planning\drawing\MXD\Line_9B_Mapbook\160950536_Line_9B_Mapbook_Z17_20130411.mxd
Revised: 2013-04-19 By: searles

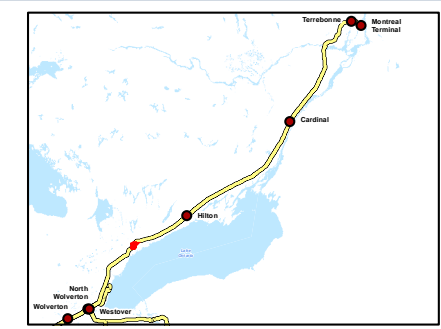
Notes

1. Coordinate System: NAD 1983 UTM Zone 17N.
2. Base features produced under license with the Ontario Ministry of Natural Resources © Queen's Printer for Ontario, 2011.
3. Orthoimagery © Enbridge Pipelines Inc., 2006.

April, 2013
160950536



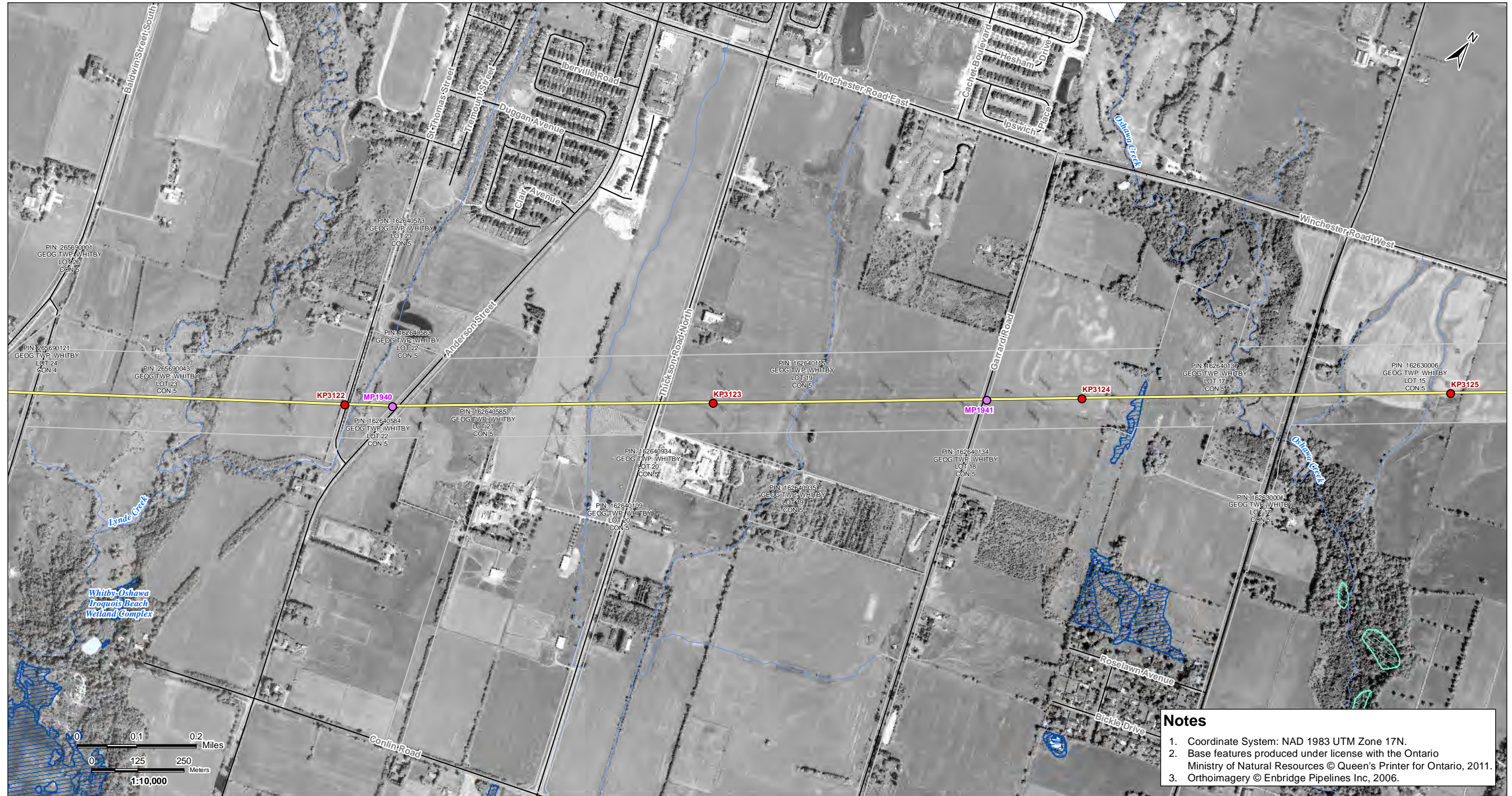
Road	Property Boundary	Densitometer Site	Enbridge Pipelines
Highway	Pump Station Property Boundary	Pump Station	Line 9
Watercourse	Unevaluated Wetland	Existing Valve Location	
Waterbody	Provincially Significant Wetland	Line 9 kilometre post	
Active Railway	Other/Locally Significant Wetland	Line 9 mile post	
Abandoned/Historical Railway	ANSI, Earth Science		
	ANSI, Life Science		



Client/Project
Enbridge Pipelines Inc.

Sheet No.
34

Title
**Line 9B
Reversal Project**



V:\01609\Active\160950536\planning\drawing\MXD\Line_9B_Mapbook\160950536_Line_9B_Mapbook_Z17_20130411.mxd
Revised: 2013-04-19 By: seafas

Notes

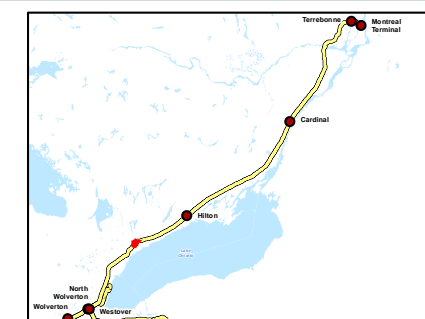
1. Coordinate System: NAD 1983 UTM Zone 17N.
2. Base features produced under license with the Ontario Ministry of Natural Resources © Queen's Printer for Ontario, 2011.
3. Orthoimagery © Enbridge Pipelines Inc, 2006.

April, 2013
160950536



Legend

- | | | | |
|--------------------------------|-------------------------------------|---------------------------|----------------------|
| — Road | □ Property Boundary | ▲ Densitometer Site | — Enbridge Pipelines |
| — Highway | □ Pump Station Property Boundary | ■ Pump Station | — Line 9 |
| — Watercourse | □ Unevaluated Wetland | ● Existing Valve Location | |
| — Waterbody | □ Provincially Significant Wetland | ● Line 9 kilometre post | |
| — Active Railway | □ Other/Locally Significant Wetland | ● Line 9 mile post | |
| — Abandoned/Historical Railway | □ ANSI, Earth Science | | |
| | □ ANSI, Life Science | | |



Client/Project

Enbridge Pipelines Inc.

Sheet No.


35

Title

**Line 9B
Reversal Project**



V:\01609\Active\160950536\planning\drawing\MXD\Line_9B_Mapbook\160950536_Line_9B_Mapbook_Z17_20130411.mxd
Revised: 2013-04-19 By: stantec



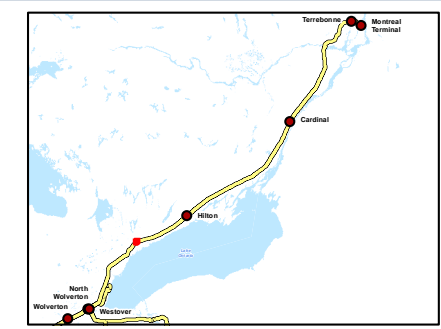
Notes

1. Coordinate System: NAD 1983 UTM Zone 17N.
2. Base features produced under license with the Ontario Ministry of Natural Resources © Queen's Printer for Ontario, 2011.
3. Orthoimagery © Enbridge Pipelines Inc, 2006.

April, 2013
160950536



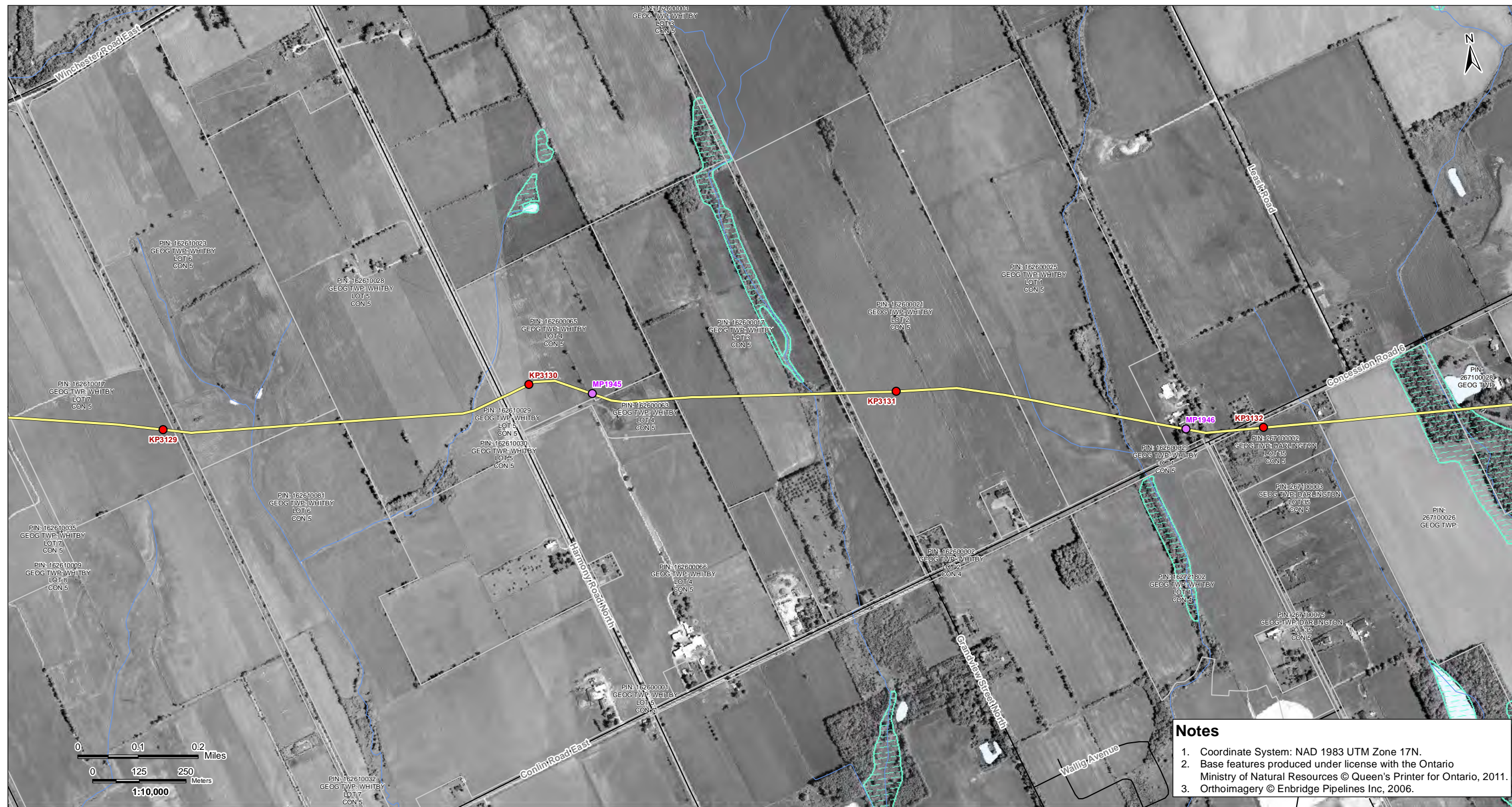
Road	Property Boundary	Densitometer Site	Enbridge Pipelines
Highway	Pump Station Property Boundary	Pump Station	Line 9
Watercourse	Unevaluated Wetland	Existing Valve Location	
Waterbody	Provincially Significant Wetland	Line 9 kilometre post	
Active Railway	Other/Locally Significant Wetland	Line 9 mile post	
Abandoned/Historical Railway	ANSI, Earth Science		
	ANSI, Life Science		




Client/Project
Enbridge Pipelines Inc.

Sheet No.
36

Title
**Line 9B
Reversal Project**



V:\01609-Active\160950536\planning\drawing\MXD\Line_9B_Mapbook\160950536_Line_9B_Mapbook_Z17_20130411.mxd
Revised: 2013-04-19 By: seahs



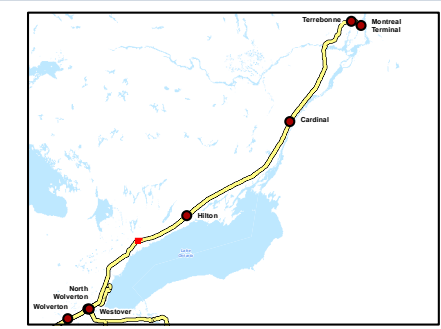
Notes

1. Coordinate System: NAD 1983 UTM Zone 17N.
2. Base features produced under license with the Ontario Ministry of Natural Resources © Queen's Printer for Ontario, 2011.
3. Orthoimagery © Enbridge Pipelines Inc., 2006.

April, 2013
160950536



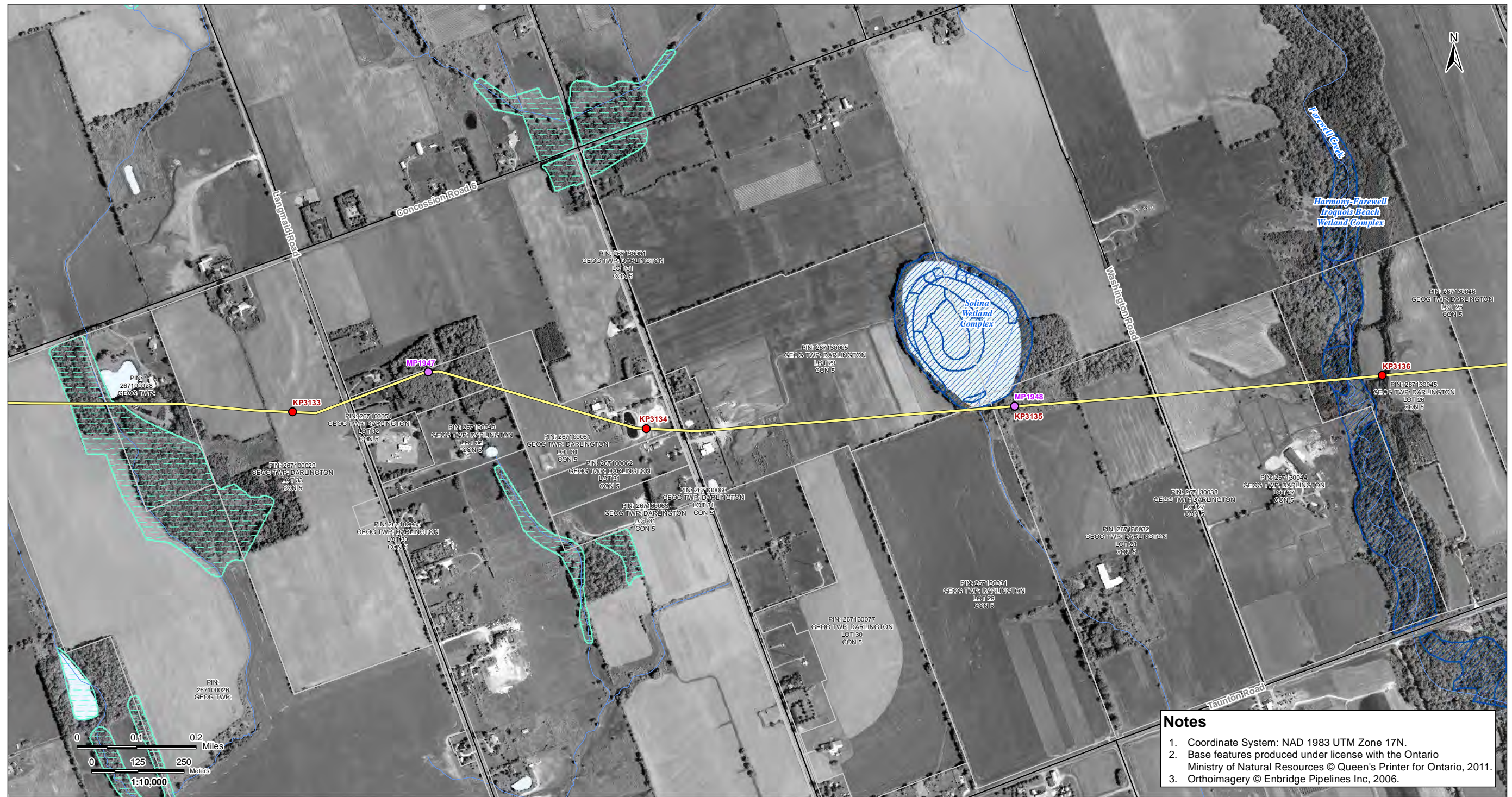
Legend	
	Road
	Highway
	Watercourse
	Waterbody
	Active Railway
	Abandoned/Historical Railway
	Property Boundary
	Pump Station Property Boundary
	Unevaluated Wetland
	Provincially Significant Wetland
	Other/Locally Significant Wetland
	ANSI, Earth Science
	ANSI, Life Science
	Densitometer Site
	Pump Station
	Existing Valve Location
	Line 9 kilometre post
	Line 9 mile post
	Enbridge Pipelines Line 9



Client/Project
Enbridge Pipelines Inc.

Sheet No.
37

Title
Line 9B Reversal Project



V:\01609\Active\160950536\planning\drawing\MXD\Line_9B_Mapbook\160950536_Line_9B_Mapbook_Z17_20130411.mxd
Revised: 2013-04-19 By: searles

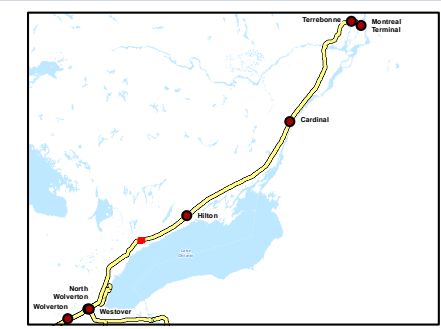
Notes

1. Coordinate System: NAD 1983 UTM Zone 17N.
2. Base features produced under license with the Ontario Ministry of Natural Resources © Queen's Printer for Ontario, 2011.
3. Orthoimagery © Enbridge Pipelines Inc., 2006.

April, 2013
160950536



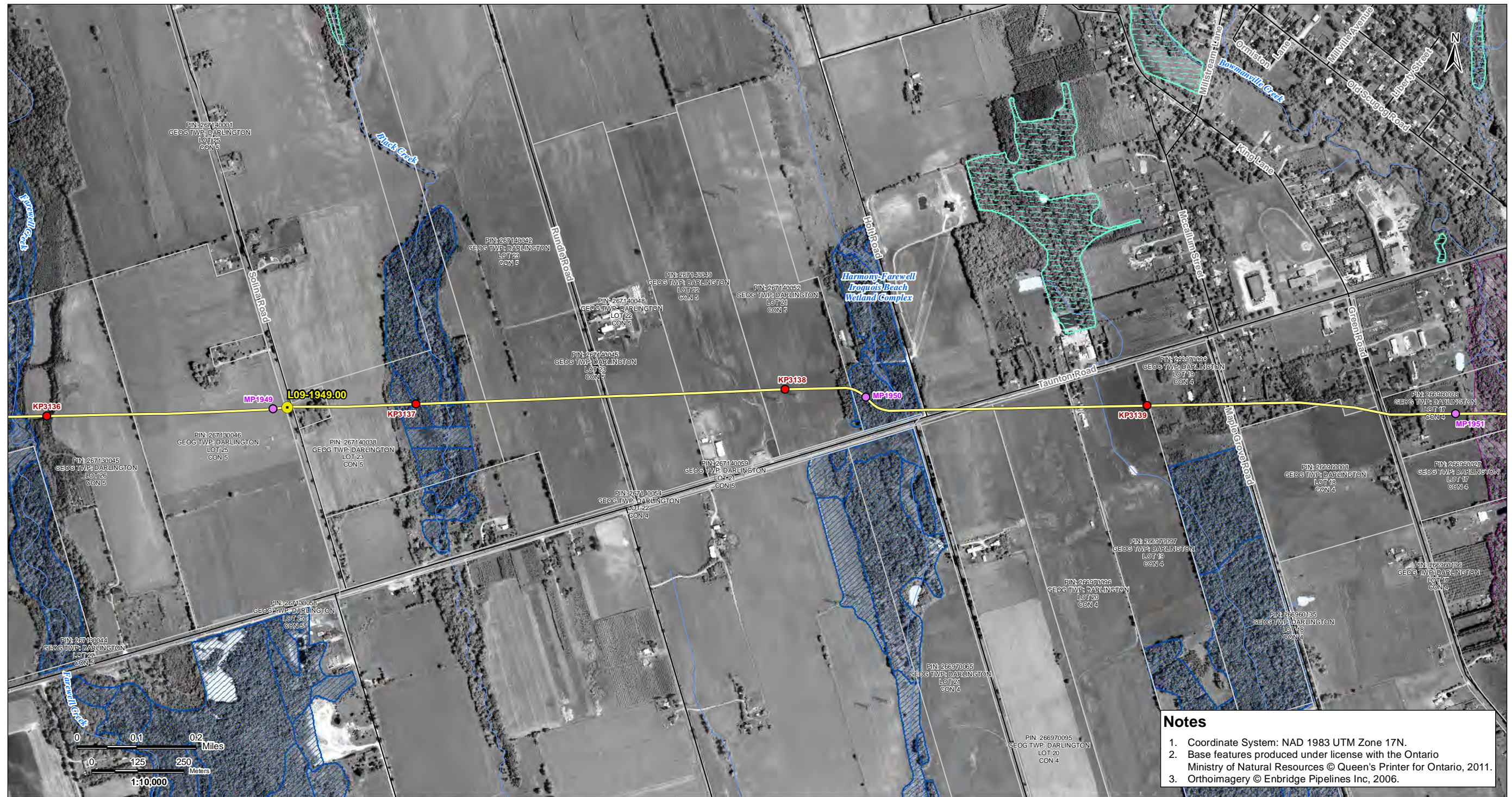
Road	Property Boundary	Densitometer Site	Enbridge Pipelines
Highway	Pump Station Property Boundary	Pump Station	Line 9
Watercourse	Unevaluated Wetland	Existing Valve Location	
Waterbody	Provincially Significant Wetland	Line 9 kilometre post	
Active Railway	Other/Locally Significant Wetland	Line 9 mile post	
Abandoned/Historical Railway	ANSI, Earth Science		
	ANSI, Life Science		



Client/Project
Enbridge Pipelines Inc.

Sheet No.
38

Title
**Line 9B
Reversal Project**



Notes

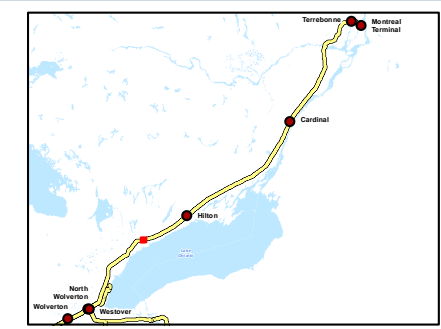
1. Coordinate System: NAD 1983 UTM Zone 17N.
2. Base features produced under license with the Ontario Ministry of Natural Resources © Queen's Printer for Ontario, 2011.
3. Orthoimagery © Enbridge Pipelines Inc, 2006.

V:\01609\Active\160950536\planning\drawing\MXD\Line_9B_Mapbook\160950536_Line_9B_Mapbook_Z17_20130411.mxd
 Revised: 2013-04-19 By: searles

April, 2013
160950536



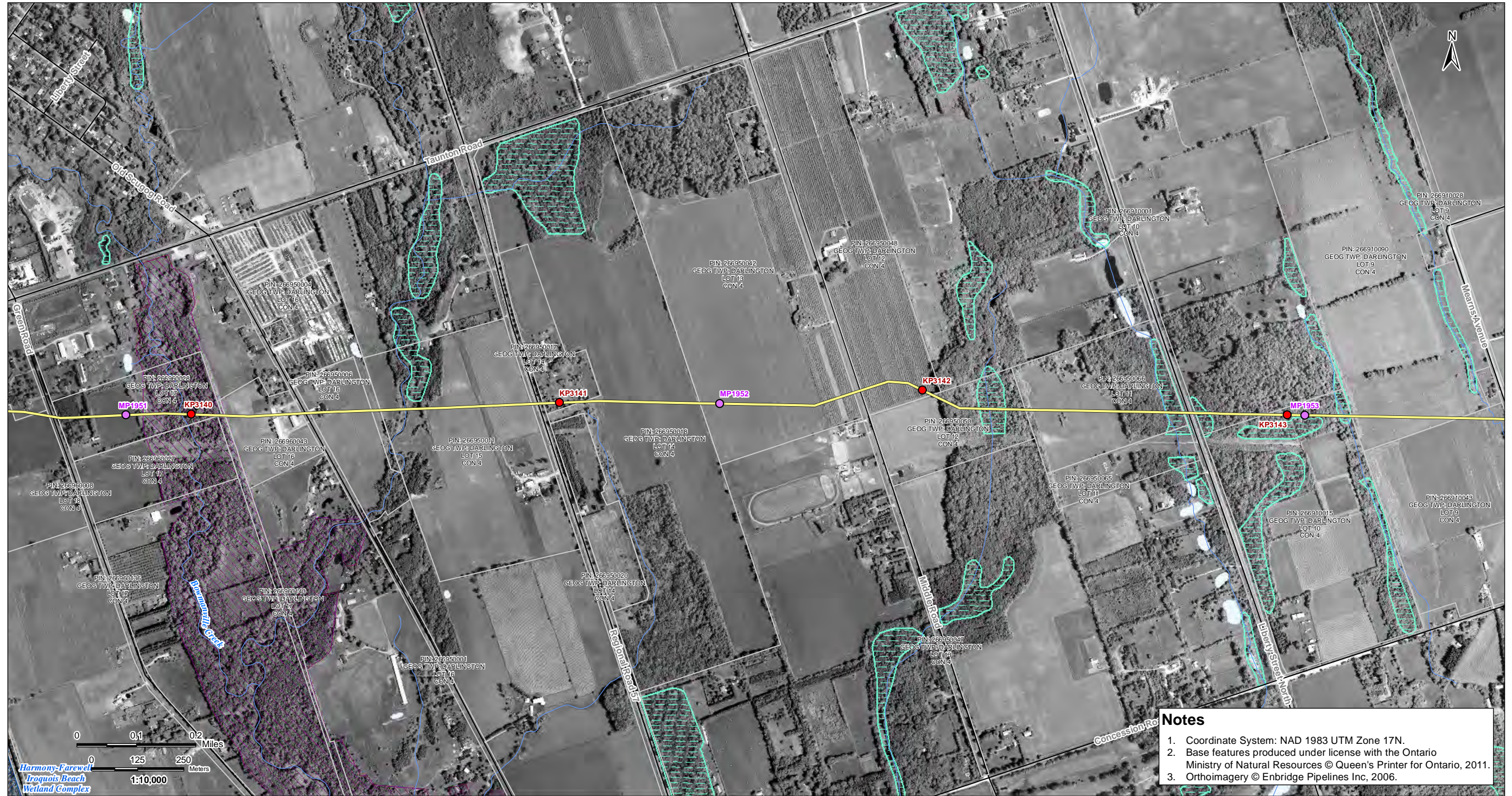
Legend			
	Road		Property Boundary
	Highway		Pump Station Property Boundary
	Watercourse		Unevaluated Wetland
	Waterbody		Provincially Significant Wetland
	Active Railway		Other/Locally Significant Wetland
	Abandoned/Historical Railway		ANSI, Earth Science
			ANSI, Life Science
	Densitometer Site		Pump Station
	Pump Station		Existing Valve Location
	Line 9 kilometre post		Line 9 mile post
	Enbridge Pipelines		
			Line 9



Client/Project
Enbridge Pipelines Inc.

Sheet No.
39

Title
**Line 9B
Reversal Project**



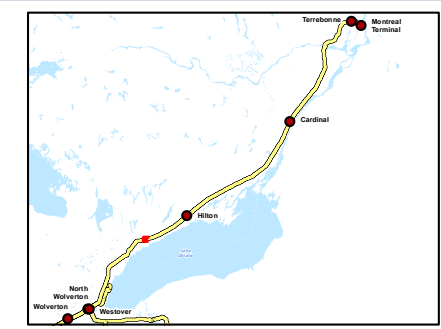
V:\01609\Active\160950536\planning\drawing\MXD\Line_9B_Mapbook\160950536_Line_9B_Mapbook_Z17_20130411.mxd
Revised: 2013-04-19 By: searles

- Notes**
1. Coordinate System: NAD 1983 UTM Zone 17N.
 2. Base features produced under license with the Ontario Ministry of Natural Resources © Queen's Printer for Ontario, 2011.
 3. Orthoimagery © Enbridge Pipelines Inc., 2006.

April, 2013
160950536



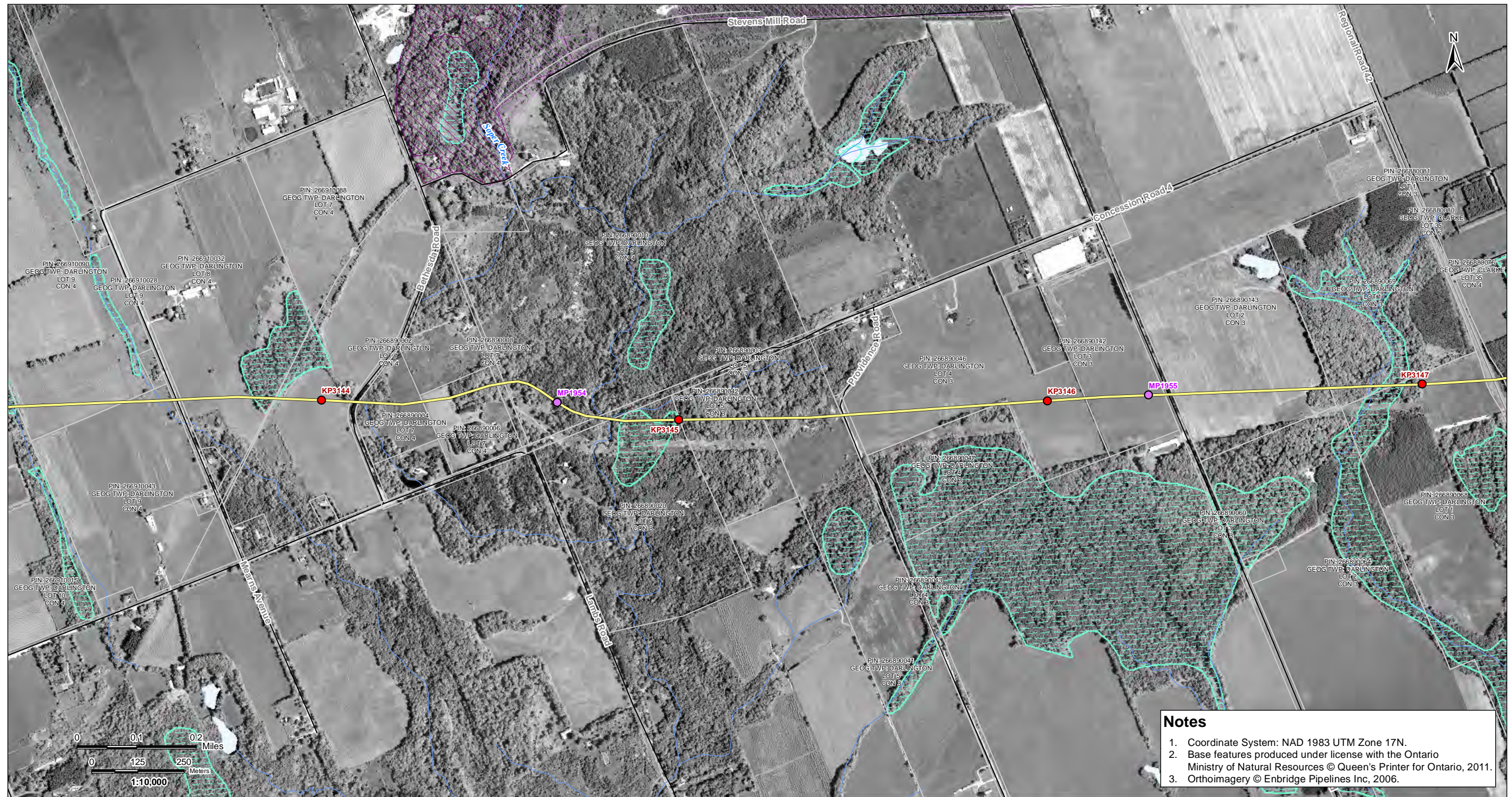
Road	Property Boundary	Densitometer Site	Enbridge Pipelines
Highway	Pump Station Property Boundary	Pump Station	Line 9
Watercourse	Unevaluated Wetland	Existing Valve Location	
Waterbody	Provincially Significant Wetland	Line 9 kilometre post	
Active Railway	Other/Locally Significant Wetland	Line 9 mile post	
Abandoned/Historical Railway	ANSI, Earth Science		
	ANSI, Life Science		



Client/Project
Enbridge Pipelines Inc.

Sheet No.
40

Title
**Line 9B
Reversal Project**



V:\01609\Active\160950536\planning\drawing\MXD\Line_9B_Mapbook\160950536_Line_9B_Mapbook_Z17_20130411.mxd
Revised: 2013-04-19 By: searles

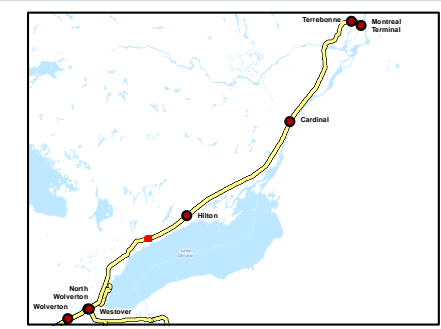
Notes

1. Coordinate System: NAD 1983 UTM Zone 17N.
2. Base features produced under license with the Ontario Ministry of Natural Resources © Queen's Printer for Ontario, 2011.
3. Orthoimagery © Enbridge Pipelines Inc, 2006.

April, 2013
160950536



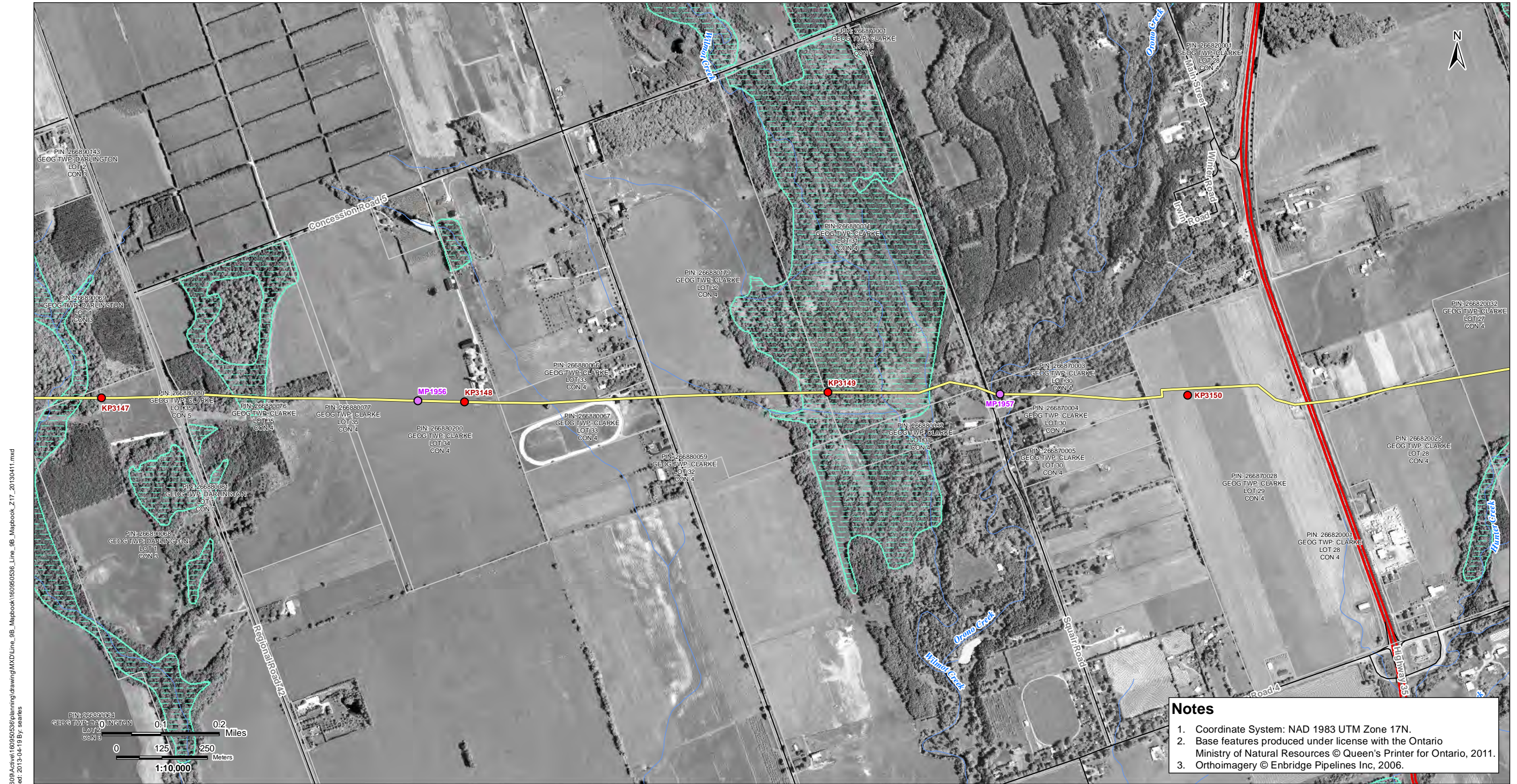
Legend	
	Road
	Highway
	Watercourse
	Waterbody
	Active Railway
	Abandoned/Historical Railway
	Property Boundary
	Pump Station Property Boundary
	Unevaluated Wetland
	Provincially Significant Wetland
	Other/Locally Significant Wetland
	ANSI, Earth Science
	ANSI, Life Science
	Densitometer Site
	Pump Station
	Existing Valve Location
	Line 9 kilometre post
	Line 9 mile post
	Enbridge Pipelines Line 9



Client/Project
Enbridge Pipelines Inc.

Sheet No.
41

Title
**Line 9B
Reversal Project**



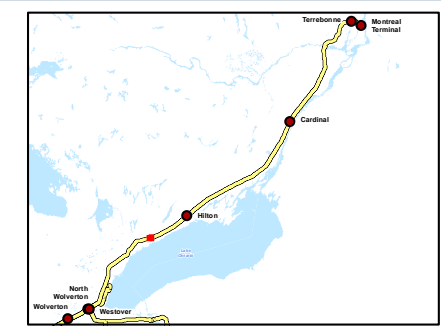
V:\01609\Active\160950536\planning\drawing\MXD\Line_9B_Mapbook\160950536_Line_9B_Mapbook_Z17_20130411.mxd
Revised: 2013-04-19 By: searles

- Notes**
1. Coordinate System: NAD 1983 UTM Zone 17N.
 2. Base features produced under license with the Ontario Ministry of Natural Resources © Queen's Printer for Ontario, 2011.
 3. Orthoimagery © Enbridge Pipelines Inc, 2006.

April, 2013
160950536



Road	Property Boundary	Densitometer Site	Enbridge Pipelines
Highway	Pump Station Property Boundary	Pump Station	Line 9
Watercourse	Unevaluated Wetland	Existing Valve Location	
Waterbody	Provincially Significant Wetland	Line 9 kilometre post	
Active Railway	Other/Locally Significant Wetland	Line 9 mile post	
Abandoned/Historical Railway	ANSI, Earth Science		
	ANSI, Life Science		



Client/Project
Enbridge Pipelines Inc.

Sheet No.
42

Title
**Line 9B
Reversal Project**



Notes

1. Coordinate System: NAD 1983 UTM Zone 17N.
2. Base features produced under license with the Ontario Ministry of Natural Resources © Queen's Printer for Ontario, 2011.
3. Orthoimagery © Enbridge Pipelines Inc., 2006.

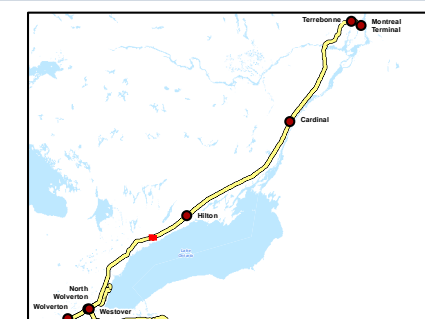
V:\01609\Active\160950536\planning\drawing\MXD\Line_9B_Mapbook\160950536_Line_9B_Mapbook_Z17_20130411.mxd
 Revised: 2013-04-19 By: searles

April, 2013
160950536



Legend

- | | | | |
|--------------------------------|-------------------------------------|---------------------------|----------------------|
| — Road | □ Property Boundary | ▲ Densitometer Site | — Enbridge Pipelines |
| — Highway | □ Pump Station Property Boundary | ■ Pump Station | — Line 9 |
| — Watercourse | □ Unevaluated Wetland | ● Existing Valve Location | |
| — Waterbody | □ Provincially Significant Wetland | ● Line 9 kilometre post | |
| — Active Railway | □ Other/Locally Significant Wetland | ● Line 9 mile post | |
| — Abandoned/Historical Railway | □ ANSI, Earth Science | | |
| | □ ANSI, Life Science | | |



Client/Project

Enbridge Pipelines Inc.

Sheet No.


43

Title

**Line 9B
Reversal Project**



V:\01609\Active\160950536\planning\drawing\MXD\Line_9B_Mapbook\160950536_Line_9B_Mapbook_Z17_20130411.mxd
Revised: 2013-04-19 By: searles



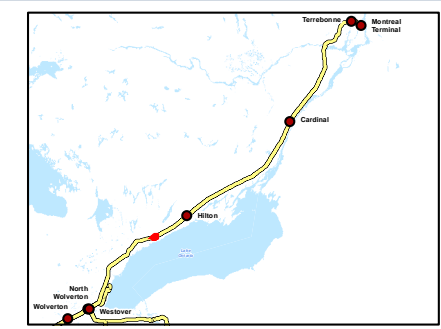
Notes

1. Coordinate System: NAD 1983 UTM Zone 17N.
2. Base features produced under license with the Ontario Ministry of Natural Resources © Queen's Printer for Ontario, 2011.
3. Orthoimagery © Enbridge Pipelines Inc, 2006.

April, 2013
160950536



Road	Property Boundary	Densitometer Site	Enbridge Pipelines
Highway	Pump Station Property Boundary	Pump Station	Line 9
Watercourse	Unevaluated Wetland	Existing Valve Location	
Waterbody	Provincially Significant Wetland	Line 9 kilometre post	
Active Railway	Other/Locally Significant Wetland	Line 9 mile post	
Abandoned/Historical Railway	ANSI, Earth Science		
	ANSI, Life Science		



Client/Project
Enbridge Pipelines Inc.

Sheet No.
44

Title
**Line 9B
Reversal Project**



V:\01609\Active\160950536\planning\drawing\MXD\Line_9B_Mapbook\160950536_Line_9B_Mapbook_Z17_20130411.mxd
Revised: 2013-04-19 By: searles

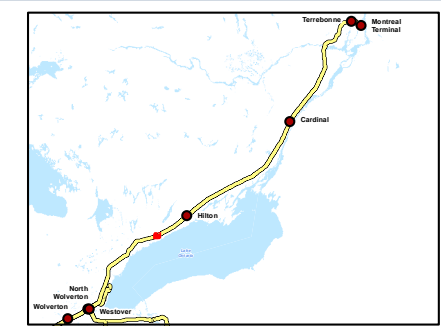
Notes

1. Coordinate System: NAD 1983 UTM Zone 17N.
2. Base features produced under license with the Ontario Ministry of Natural Resources © Queen's Printer for Ontario, 2011.
3. Orthoimagery © Enbridge Pipelines Inc, 2006.

April, 2013
160950536



Legend	
Road	Property Boundary
Highway	Pump Station Property Boundary
Watercourse	Unevaluated Wetland
Waterbody	Provincially Significant Wetland
Active Railway	Other/Locally Significant Wetland
Abandoned/Historical Railway	ANSI, Earth Science
	ANSI, Life Science
Densitometer Site	Enbridge Pipelines
Pump Station	Line 9
Existing Valve Location	
Line 9 kilometre post	
Line 9 mile post	



Client/Project
Enbridge Pipelines Inc.

Sheet No.
45

Title
**Line 9B
Reversal Project**



V:\01609\Active\160950536\planning\drawing\MXD\Line_9B_Mapbook\160950536_Line_9B_Mapbook_Z17_20130411.mxd
Revised: 2013-04-19 By: searles

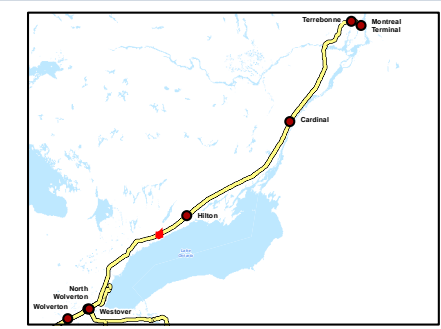
Notes

1. Coordinate System: NAD 1983 UTM Zone 17N.
2. Base features produced under license with the Ontario Ministry of Natural Resources © Queen's Printer for Ontario, 2011.
3. Orthoimagery © Enbridge Pipelines Inc., 2006.

April, 2013
160950536



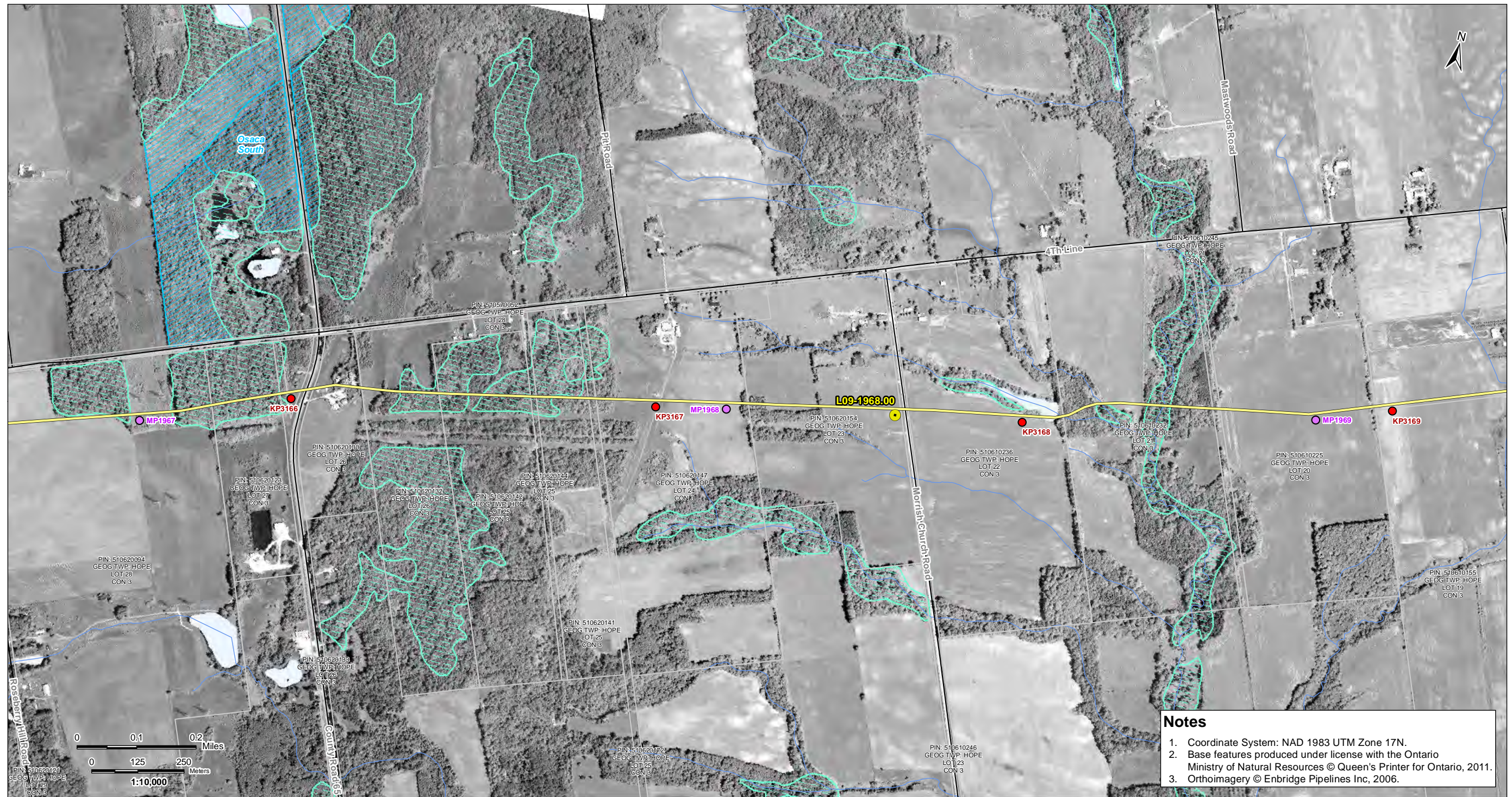
Road	Property Boundary	Densitometer Site	Enbridge Pipelines
Highway	Pump Station Property Boundary	Pump Station	Line 9
Watercourse	Unevaluated Wetland	Existing Valve Location	
Waterbody	Provincially Significant Wetland	Line 9 kilometre post	
Active Railway	Other/Locally Significant Wetland	Line 9 mile post	
Abandoned/Historical Railway	ANSI, Earth Science		
	ANSI, Life Science		



Client/Project
Enbridge Pipelines Inc.

Sheet No.
46

Title
**Line 9B
Reversal Project**



V:\01609\Active\160950536\planning\drawing\MXD\Line_9B_Mapbook\160950536_Line_9B_Mapbook_Z17_20130411.mxd
Revised: 2013-04-19 By: searles

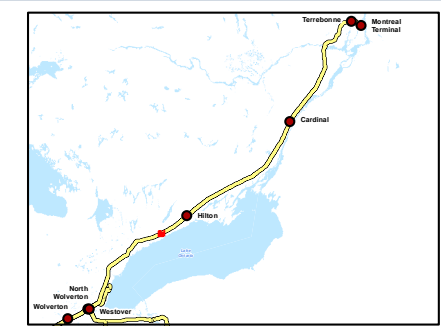
Notes

1. Coordinate System: NAD 1983 UTM Zone 17N.
2. Base features produced under license with the Ontario Ministry of Natural Resources © Queen's Printer for Ontario, 2011.
3. Orthoimagery © Enbridge Pipelines Inc, 2006.

April, 2013
160950536



Road	Property Boundary	Densitometer Site	Enbridge Pipelines
Highway	Pump Station Property Boundary	Pump Station	Line 9
Watercourse	Unevaluated Wetland	Existing Valve Location	
Waterbody	Provincially Significant Wetland	Line 9 kilometre post	
Active Railway	Other/Locally Significant Wetland	Line 9 mile post	
Abandoned/Historical Railway	ANSI, Earth Science		
	ANSI, Life Science		



Client/Project
Enbridge Pipelines Inc.

Sheet No.
47

Title
**Line 9B
Reversal Project**



V:\01609\Active\160950536\planning\drawing\MXD\Line_9B_Mapbook\160950536_Line_9B_Mapbook_Z17_20130411.mxd
Revised: 2013-04-19 By: searles

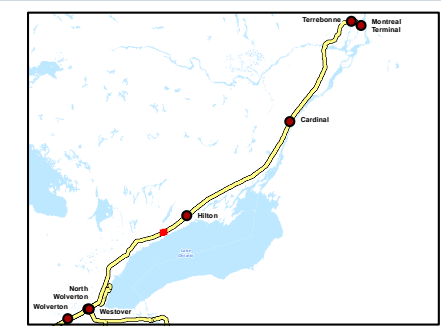
Notes

1. Coordinate System: NAD 1983 UTM Zone 17N.
2. Base features produced under license with the Ontario Ministry of Natural Resources © Queen's Printer for Ontario, 2011.
3. Orthoimagery © Enbridge Pipelines Inc, 2006.

April, 2013
160950536



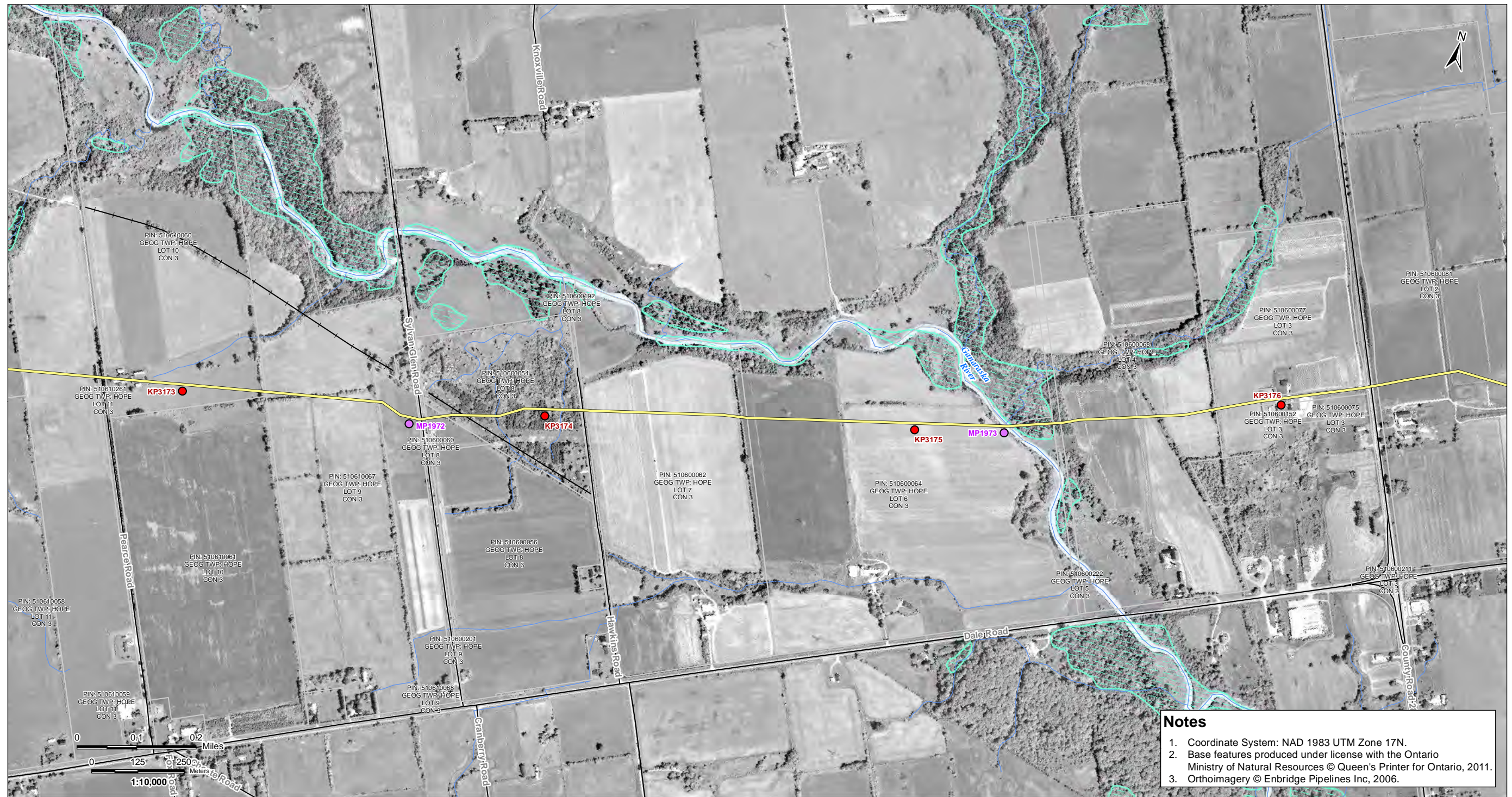
Road	Property Boundary	Densitometer Site	Enbridge Pipelines
Highway	Pump Station Property Boundary	Pump Station	Line 9
Watercourse	Unevaluated Wetland	Existing Valve Location	
Waterbody	Provincially Significant Wetland	Line 9 kilometre post	
Active Railway	Other/Locally Significant Wetland	Line 9 mile post	
Abandoned/Historical Railway	ANSI, Earth Science		
	ANSI, Life Science		



Client/Project
Enbridge Pipelines Inc.

Sheet No.
48

Title
**Line 9B
Reversal Project**



V:\01609\Active\160950536\planning\drawing\MXD\Line_9B_Mapbook\160950536_Line_9B_Mapbook_Z17_20130411.mxd
Revised: 2013-04-19 By: searles

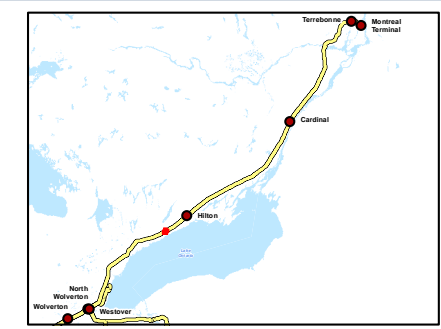
Notes

1. Coordinate System: NAD 1983 UTM Zone 17N.
2. Base features produced under license with the Ontario Ministry of Natural Resources © Queen's Printer for Ontario, 2011.
3. Orthoimagery © Enbridge Pipelines Inc, 2006.

April, 2013
160950536



Legend	
	Road
	Highway
	Watercourse
	Waterbody
	Active Railway
	Abandoned/Historical Railway
	Property Boundary
	Pump Station Property Boundary
	Unevaluated Wetland
	Provincially Significant Wetland
	Other/Locally Significant Wetland
	ANSI, Earth Science
	ANSI, Life Science
	Densitometer Site
	Pump Station
	Existing Valve Location
	Line 9 kilometre post
	Line 9 mile post
	Enbridge Pipelines Line 9



Client/Project
Enbridge Pipelines Inc.

Sheet No.
49

Title
**Line 9B
Reversal Project**



Notes

1. Coordinate System: NAD 1983 UTM Zone 17N.
2. Base features produced under license with the Ontario Ministry of Natural Resources © Queen's Printer for Ontario, 2011.
3. Orthoimagery © Enbridge Pipelines Inc, 2006.

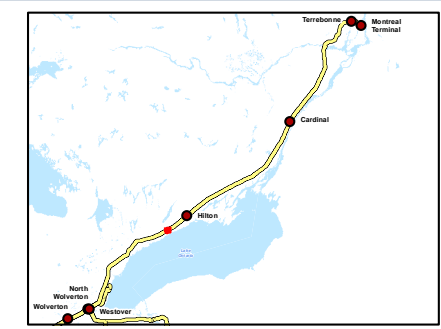
V:\01609\Active\160950536\planning\drawing\MXD\Line_9B_Mapbook\160950536_Line_9B_Mapbook_Z17_20130411.mxd
 Revised: 2013-04-19 By: searles



April, 2013
160950536



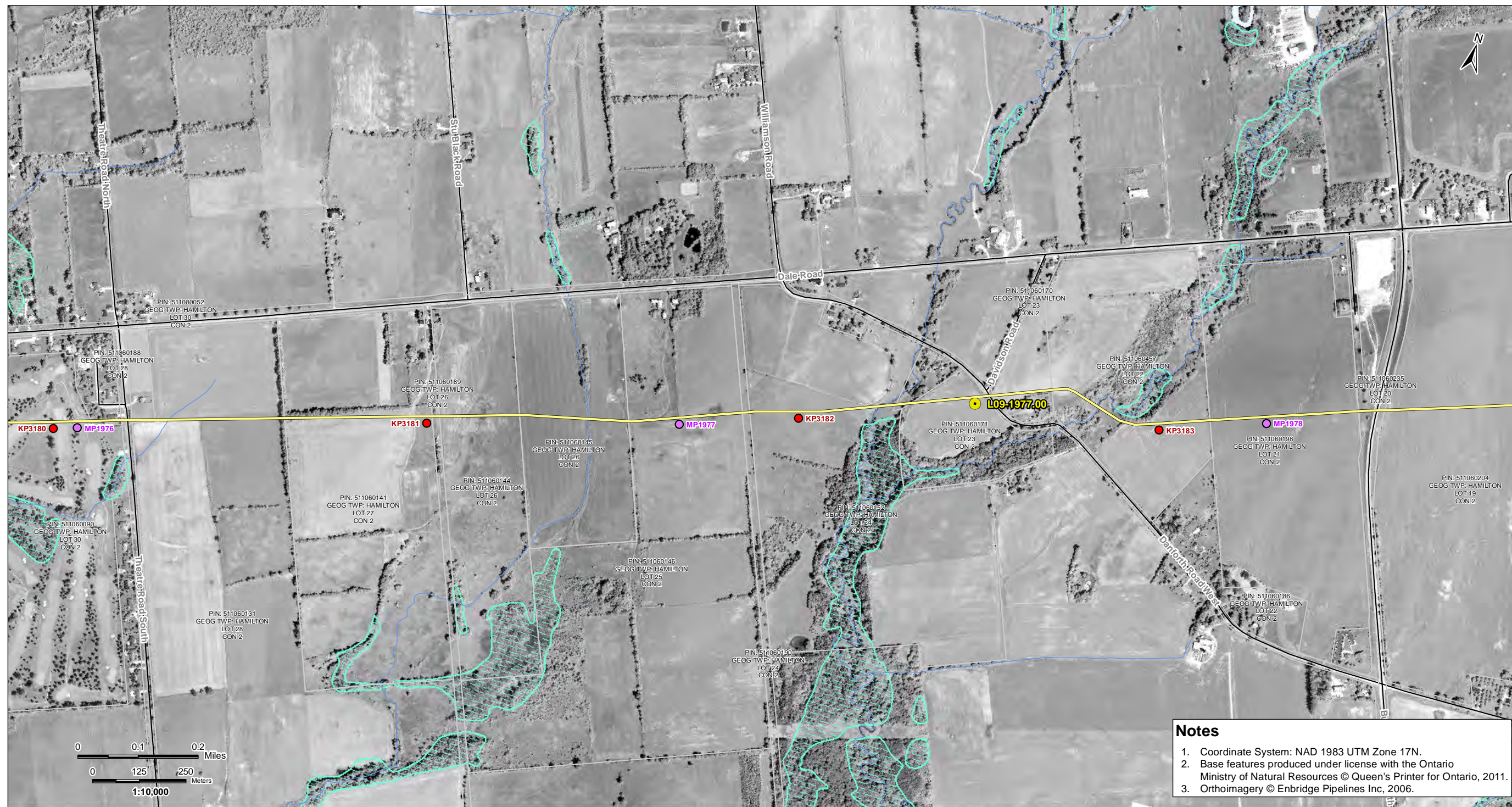
Legend	
	Road
	Highway
	Watercourse
	Waterbody
	Active Railway
	Abandoned/Historical Railway
	Property Boundary
	Pump Station Property Boundary
	Unevaluated Wetland
	Provincially Significant Wetland
	Other/Locally Significant Wetland
	ANSI, Earth Science
	ANSI, Life Science
	Densitometer Site
	Pump Station
	Existing Valve Location
	Line 9 kilometre post
	Line 9 mile post
	Enbridge Pipelines Line 9



Client/Project
Enbridge Pipelines Inc.

Sheet No.
50

Title
**Line 9B
Reversal Project**



V:\01609\Active\160950536\planning\drawing\MXD\Line_9B_Mapbook\160950536_Line_9B_Mapbook_Z17_20130411.mxd
Revised: 2013-04-19 By: searles

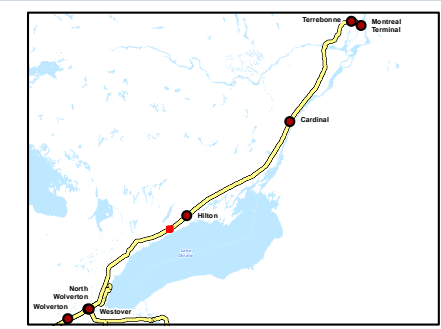
Notes

1. Coordinate System: NAD 1983 UTM Zone 17N.
2. Base features produced under license with the Ontario Ministry of Natural Resources © Queen's Printer for Ontario, 2011.
3. Orthoimagery © Enbridge Pipelines Inc, 2006.

April, 2013
160950536



Road	Property Boundary	Densitometer Site	Enbridge Pipelines
Highway	Pump Station Property Boundary	Pump Station	Line 9
Watercourse	Unevaluated Wetland	Existing Valve Location	
Waterbody	Provincially Significant Wetland	Line 9 kilometre post	
Active Railway	Other/Locally Significant Wetland	Line 9 mile post	
Abandoned/Historical Railway	ANSI, Earth Science		
	ANSI, Life Science		

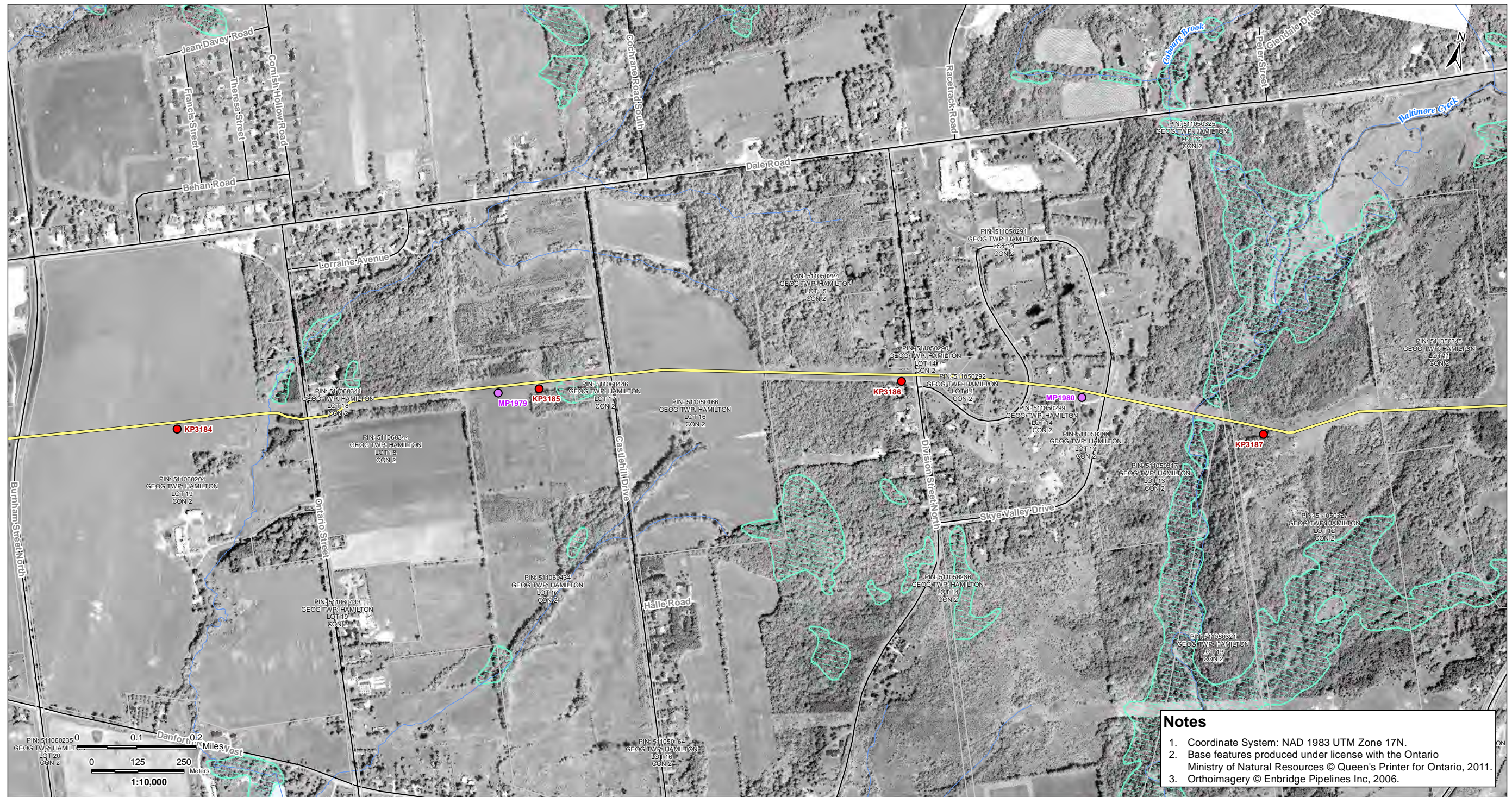


Client/Project
Enbridge Pipelines Inc.

Sheet No.
51

Title
**Line 9B
Reversal Project**

V:\01609\Active\160950536\planning\drawing\MXD\Line_9B_Mapbook\160950536_Line_9B_Mapbook_Z17_20130411.mxd
Revised: 2013-04-19 By: searles



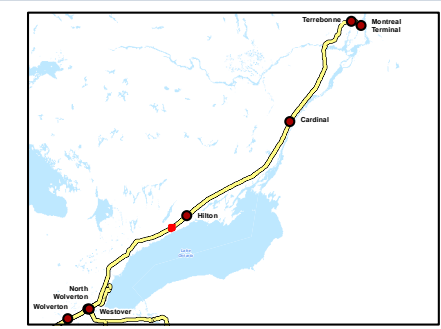
Notes

1. Coordinate System: NAD 1983 UTM Zone 17N.
2. Base features produced under license with the Ontario Ministry of Natural Resources © Queen's Printer for Ontario, 2011.
3. Orthoimagery © Enbridge Pipelines Inc, 2006.

April, 2013
160950536



Legend	
	Road
	Highway
	Watercourse
	Waterbody
	Active Railway
	Abandoned/Historical Railway
	Property Boundary
	Pump Station Property Boundary
	Unevaluated Wetland
	Provincially Significant Wetland
	Other/Locally Significant Wetland
	ANSI, Earth Science
	ANSI, Life Science
	Densitometer Site
	Pump Station
	Existing Valve Location
	Line 9 kilometre post
	Line 9 mile post
	Enbridge Pipelines Line 9



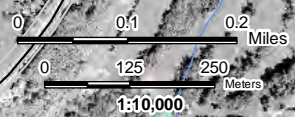
Client/Project
Enbridge Pipelines Inc.

Sheet No.
52

Title
Line 9B Reversal Project



V:\01609\Active\160950536\planning\drawing\MXD\Line_9B_Mapbook\160950536_Line_9B_Mapbook_Z17_20130411.mxd
Revised: 2013-04-19 By: searles



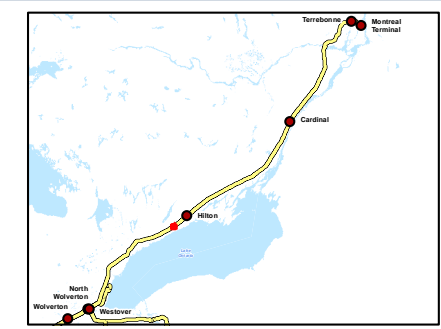
Notes

1. Coordinate System: NAD 1983 UTM Zone 17N.
2. Base features produced under license with the Ontario Ministry of Natural Resources © Queen's Printer for Ontario, 2011.
3. Orthoimagery © Enbridge Pipelines Inc, 2006.

April, 2013
160950536



Road	Property Boundary	Densitometer Site	Enbridge Pipelines
Highway	Pump Station Property Boundary	Pump Station	Line 9
Watercourse	Unevaluated Wetland	Existing Valve Location	
Waterbody	Provincially Significant Wetland	Line 9 kilometre post	
Active Railway	Other/Locally Significant Wetland	Line 9 mile post	
Abandoned/Historical Railway	ANSI, Earth Science		
	ANSI, Life Science		



Client/Project
Enbridge Pipelines Inc.

Sheet No.
53

Title
**Line 9B
Reversal Project**



V:\01609\Active\160950536\planning\drawing\MXD\Line_9B_Mapbook\160950536_Line_9B_Mapbook_Z17_20130411.mxd
Revised: 2013-04-19 By: stantec

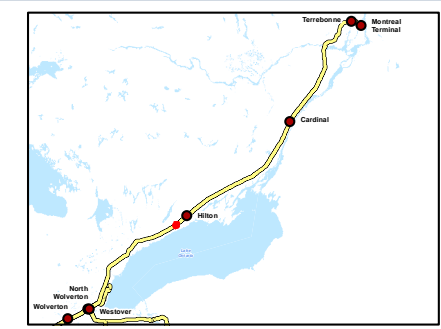
Notes

1. Coordinate System: NAD 1983 UTM Zone 17N.
2. Base features produced under license with the Ontario Ministry of Natural Resources © Queen's Printer for Ontario, 2011.
3. Orthoimagery © Enbridge Pipelines Inc., 2006.

April, 2013
160950536



Road	Property Boundary	Densitometer Site	Enbridge Pipelines
Highway	Pump Station Property Boundary	Pump Station	Line 9
Watercourse	Unevaluated Wetland	Existing Valve Location	
Waterbody	Provincially Significant Wetland	Line 9 kilometre post	
Active Railway	Other/Locally Significant Wetland	Line 9 mile post	
Abandoned/Historical Railway	ANSI, Earth Science		
	ANSI, Life Science		



Client/Project
Enbridge Pipelines Inc.

Sheet No.
54

Title
**Line 9B
Reversal Project**



V:\01609\Active\160950536\planning\drawing\MXD\Line_9B_Mapbook\160950536_Line_9B_Mapbook_Z17_20130411.mxd
Revised: 2013-04-19 By: sstas

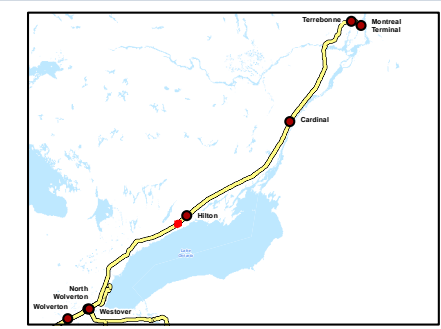
Notes

1. Coordinate System: NAD 1983 UTM Zone 17N.
2. Base features produced under license with the Ontario Ministry of Natural Resources © Queen's Printer for Ontario, 2011.
3. Orthoimagery © Enbridge Pipelines Inc, 2006.

April, 2013
160950536



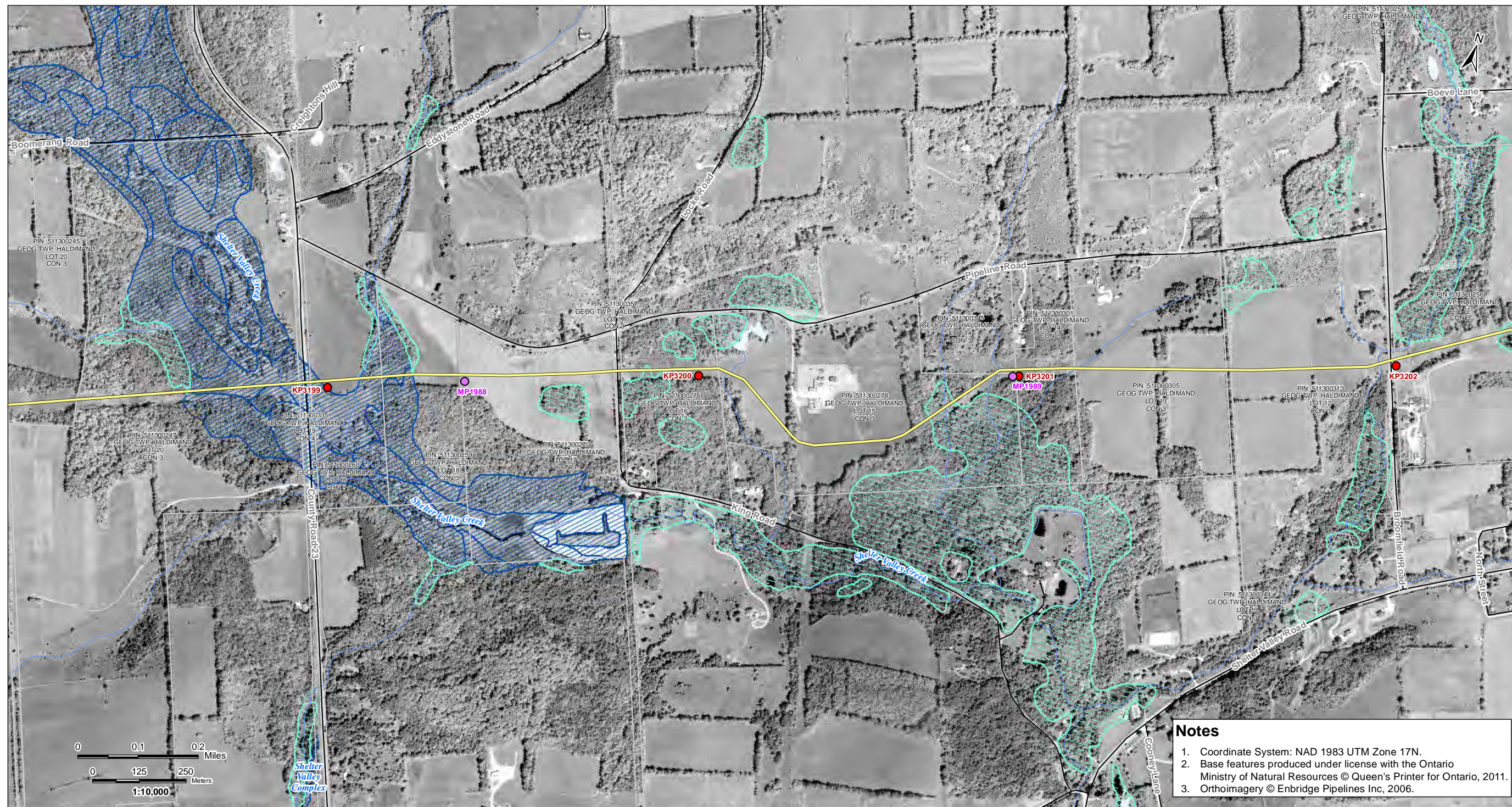
Road	Property Boundary	Densitometer Site	Enbridge Pipelines
Highway	Pump Station Property Boundary	Pump Station	Line 9
Watercourse	Unevaluated Wetland	Existing Valve Location	Line 9 kilometre post
Waterbody	Provincially Significant Wetland	Line 9 mile post	
Active Railway	Other/Locally Significant Wetland		
Abandoned/Historical Railway	ANSI, Earth Science		
	ANSI, Life Science		



Client/Project
Enbridge Pipelines Inc.

Sheet No.
55

Title
**Line 9B
Reversal Project**



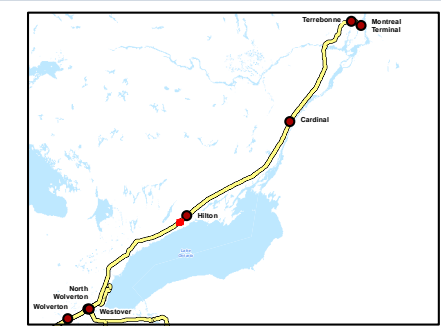
V:\01609\Active\160950536\planning\drawing\MXD\Line_9B_Mapbook\160950536_Line_9B_Mapbook_Z17_20130411.mxd
Revised: 2013-04-19 By: searles

- Notes**
1. Coordinate System: NAD 1983 UTM Zone 17N.
 2. Base features produced under license with the Ontario Ministry of Natural Resources © Queen's Printer for Ontario, 2011.
 3. Orthoimagery © Enbridge Pipelines Inc., 2006.

April, 2013
160950536



Legend	
	Road
	Highway
	Watercourse
	Waterbody
	Active Railway
	Abandoned/Historical Railway
	Property Boundary
	Pump Station Property Boundary
	Unevaluated Wetland
	Provincially Significant Wetland
	Other/Locally Significant Wetland
	ANSI, Earth Science
	ANSI, Life Science
	Densitometer Site
	Pump Station
	Existing Valve Location
	Line 9 kilometre post
	Line 9 mile post
	Enbridge Pipelines Line 9



Client/Project
Enbridge Pipelines Inc.

Sheet No.
56

Title
**Line 9B
Reversal Project**



V:\01609\Active\160950536\planning\drawing\MXD\Line_9B_Mapbook\160950536_Line_9B_Mapbook_Z1B_20130411.mxd
Revised: 2013-04-22 By: searles



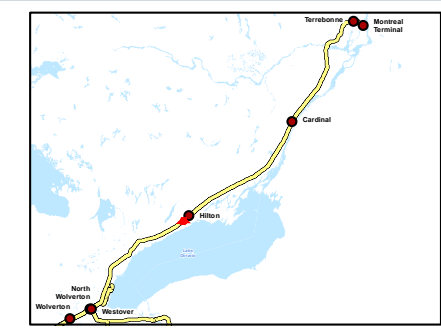
Notes

1. Coordinate System: NAD 1983 UTM Zone 18N.
2. Base features produced under license with the Ontario Ministry of Natural Resources © Queen's Printer for Ontario, 2011.
3. Orthoimagery © Enbridge Pipelines Inc, 2006.

April, 2013
160950536



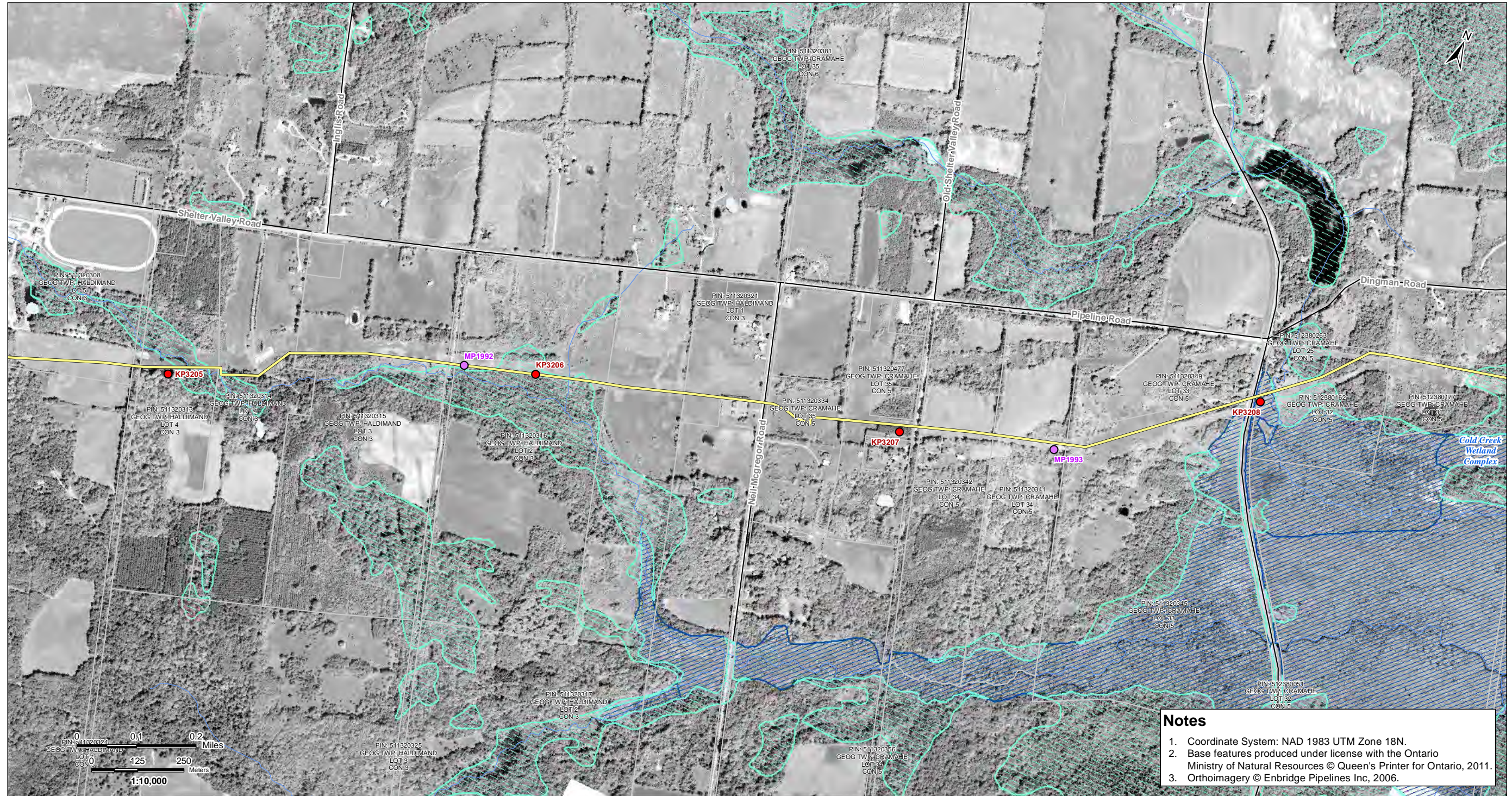
Road	Property Boundary	Densitometer Site	Enbridge Pipelines
Highway	Pump Station Property Boundary	Pump Station	Line 9
Watercourse	Unevaluated Wetland	Existing Valve Location	
Waterbody	Provincially Significant Wetland	Line 9 kilometre post	
Active Railway	Other/Locally Significant Wetland	Line 9 mile post	
Abandoned/Historical Railway	ANSI, Earth Science		
	ANSI, Life Science		



Client/Project
Enbridge Pipelines Inc.

Sheet No.
57

Title
**Line 9B
Reversal Project**



V:\01609\Active\160950536\planning\drawing\MXD\Line_9B_Mapbook\160950536_Line_9B_Mapbook_Z1B_20130411.mxd
Revised: 2013-04-22 By: searles



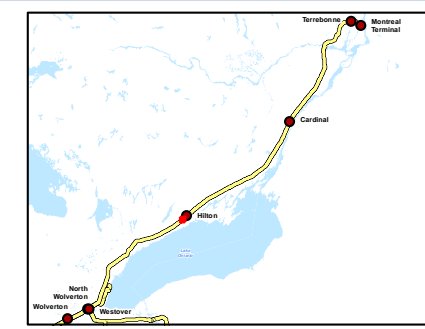
Notes

1. Coordinate System: NAD 1983 UTM Zone 18N.
2. Base features produced under license with the Ontario Ministry of Natural Resources © Queen's Printer for Ontario, 2011.
3. Orthoimagery © Enbridge Pipelines Inc., 2006.

April, 2013
160950536



Legend	
	Road
	Highway
	Watercourse
	Waterbody
	Active Railway
	Abandoned/Historical Railway
	Property Boundary
	Pump Station Property Boundary
	Unevaluated Wetland
	Provincially Significant Wetland
	Other/Locally Significant Wetland
	ANSI, Earth Science
	ANSI, Life Science
	Densitometer Site
	Pump Station
	Existing Valve Location
	Line 9 kilometre post
	Line 9 mile post
	Enbridge Pipelines Line 9

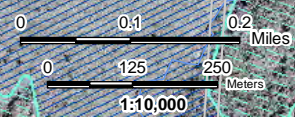
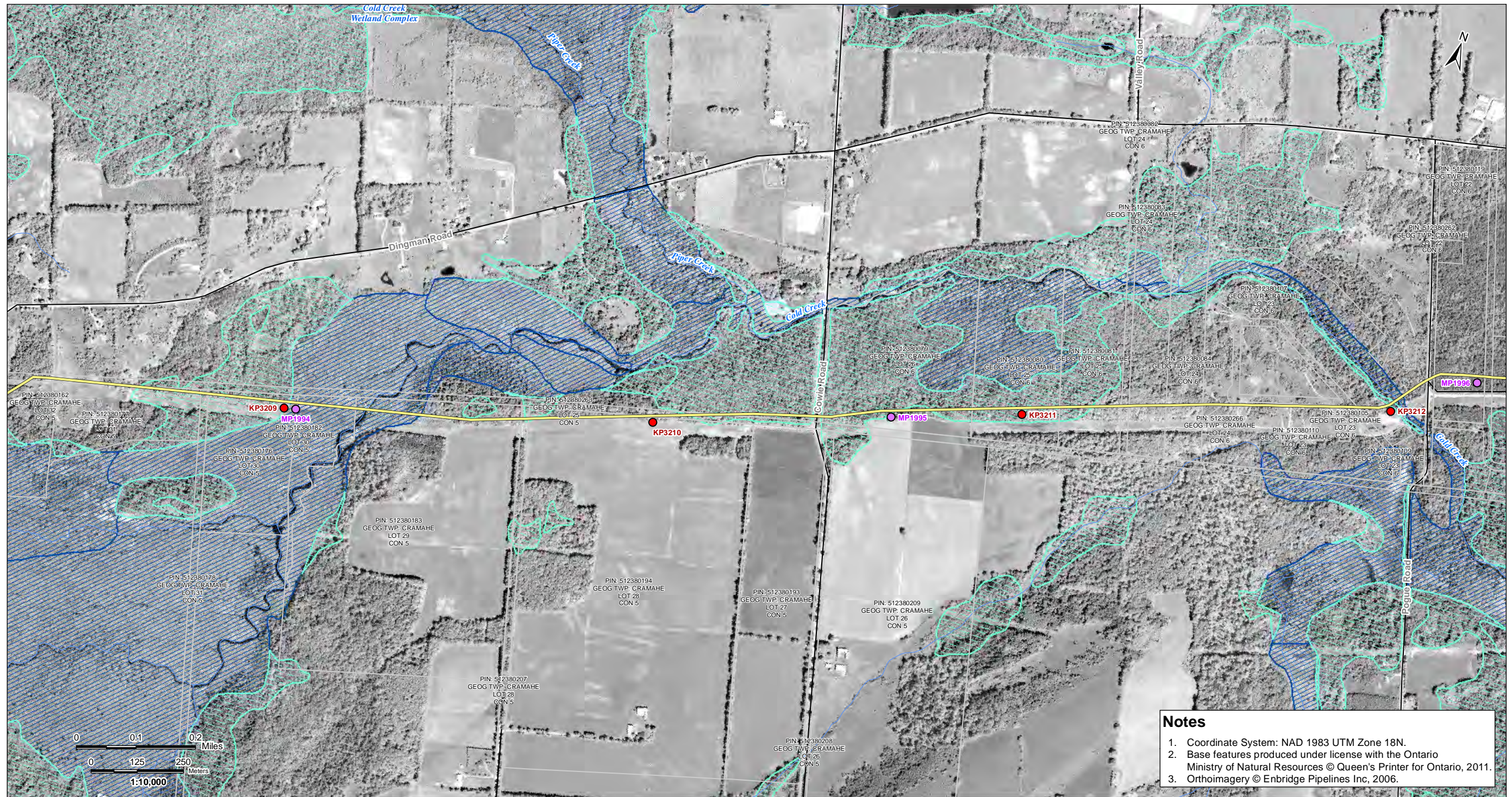


Client/Project
Enbridge Pipelines Inc.

Sheet No.
58

Title
**Line 9B
Reversal Project**

V:\01609\Active\160950536\planning\drawing\MXD\Line_9B_Mapbook\160950536_Line_9B_Mapbook_Z1B_20130411.mxd
Revised: 2013-04-22 By: searles



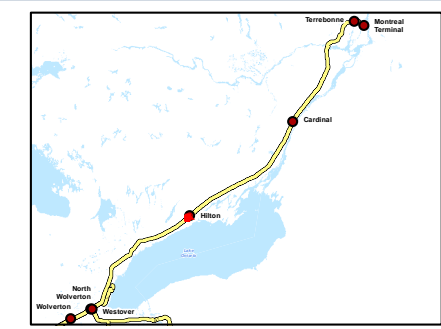
Notes

1. Coordinate System: NAD 1983 UTM Zone 18N.
2. Base features produced under license with the Ontario Ministry of Natural Resources © Queen's Printer for Ontario, 2011.
3. Orthoimagery © Enbridge Pipelines Inc, 2006.

April, 2013
160950536



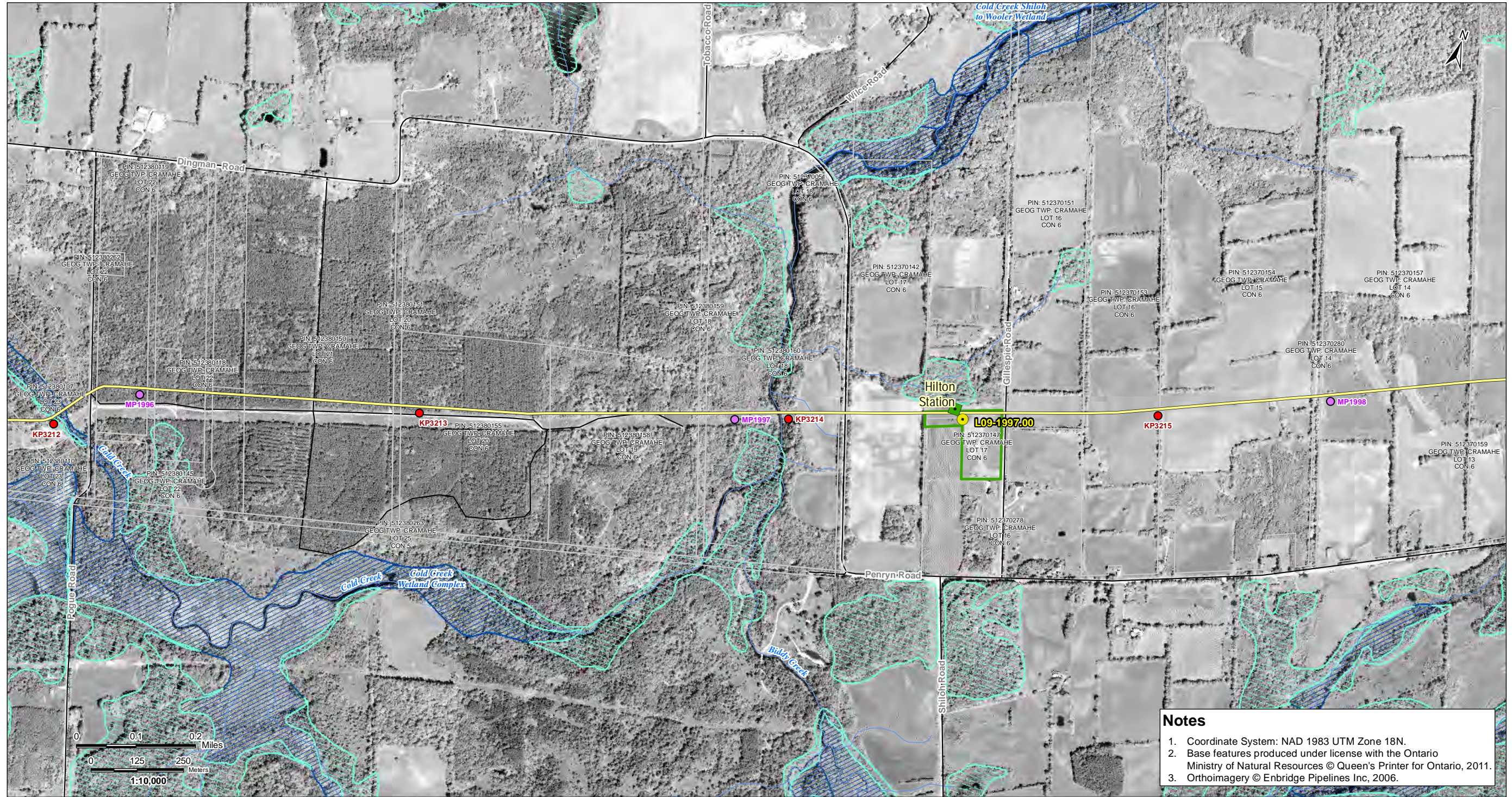
Road	Property Boundary	Densitometer Site	Enbridge Pipelines
Highway	Pump Station Property Boundary	Pump Station	Line 9
Watercourse	Unevaluated Wetland	Existing Valve Location	
Waterbody	Provincially Significant Wetland	Line 9 kilometre post	
Active Railway	Other/Locally Significant Wetland	Line 9 mile post	
Abandoned/Historical Railway	ANSI, Earth Science		
	ANSI, Life Science		



Client/Project
Enbridge Pipelines Inc.

Sheet No.
59

Title
**Line 9B
Reversal Project**



V:\01609\Active\160950536\planning\drawing\MXD\Line_9B_Mapbook\160950536_Line_9B_Mapbook_Z18_20130411.mxd
Revised: 2013-04-22 By: searles

Notes

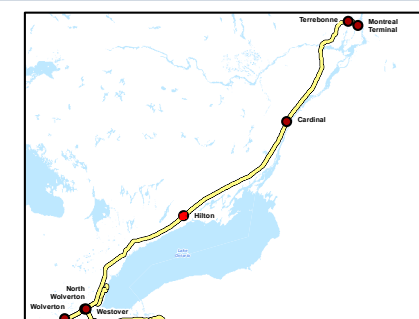
1. Coordinate System: NAD 1983 UTM Zone 18N.
2. Base features produced under license with the Ontario Ministry of Natural Resources © Queen's Printer for Ontario, 2011.
3. Orthoimagery © Enbridge Pipelines Inc, 2006.

April, 2013
160950536



Legend

- | | | | |
|--------------------------------|-------------------------------------|---------------------------|----------------------|
| — Road | □ Property Boundary | ▲ Densitometer Site | — Enbridge Pipelines |
| — Highway | □ Pump Station Property Boundary | ■ Pump Station | — Line 9 |
| — Watercourse | □ Unevaluated Wetland | ● Existing Valve Location | |
| — Waterbody | □ Provincially Significant Wetland | ● Line 9 kilometre post | |
| — Active Railway | □ Other/Locally Significant Wetland | ● Line 9 mile post | |
| — Abandoned/Historical Railway | □ ANSI, Earth Science | | |
| | □ ANSI, Life Science | | |



Client/Project

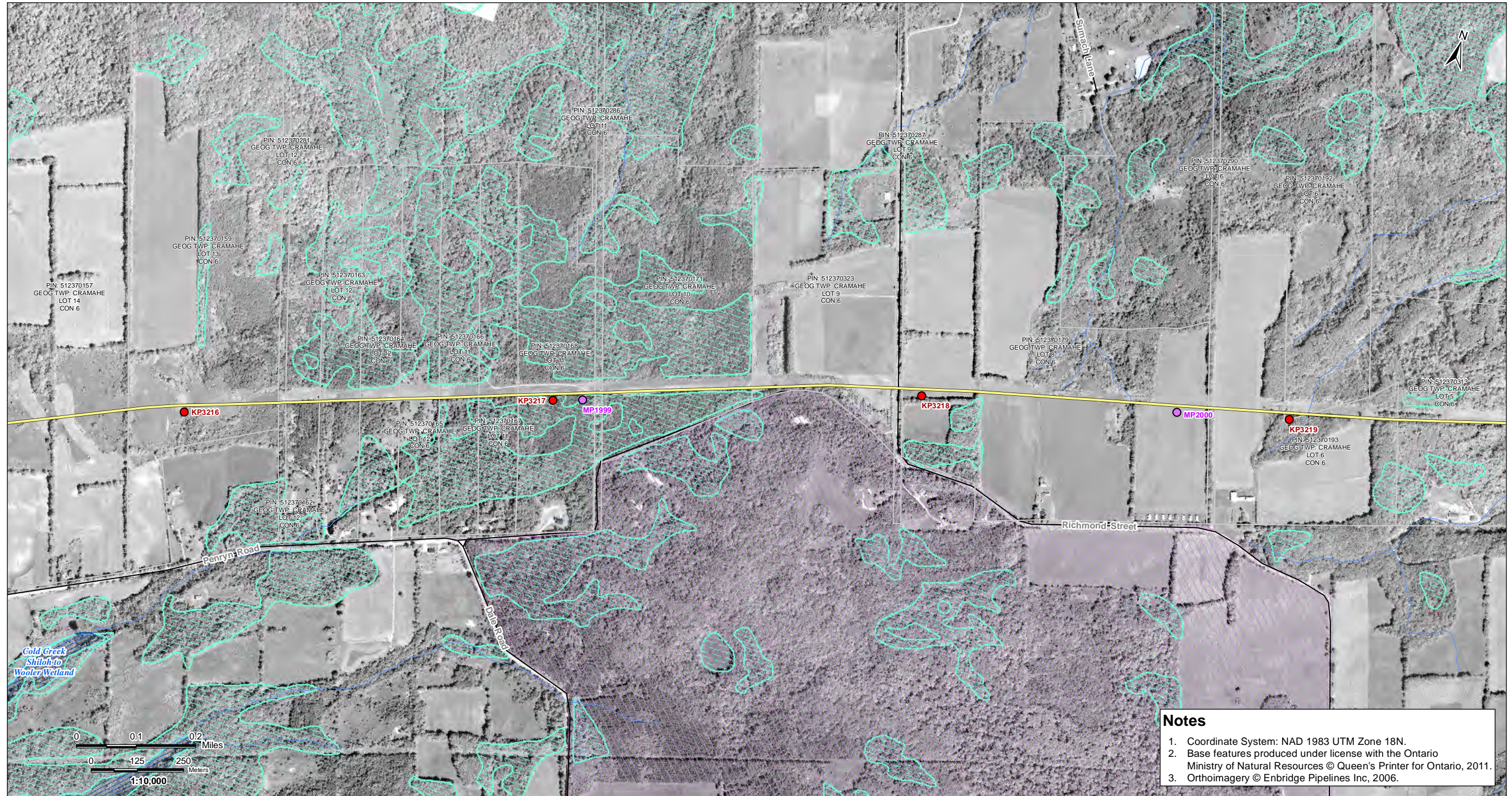
Enbridge Pipelines Inc.

Sheet No.

60

Title

**Line 9B
Reversal Project**



V:\01609\Active\160950536\planning\drawing\MXD\Line_9B_Mapbook\160950536_Line_9B_Mapbook_Z1B_20130411.mxd
 Revised: 2013-04-22 By: searles

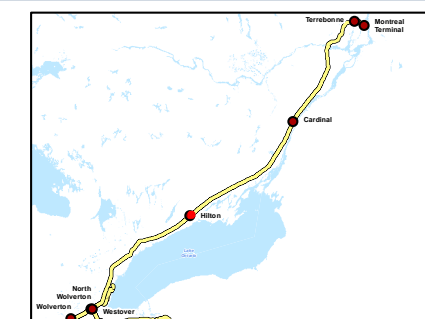
Notes

1. Coordinate System: NAD 1983 UTM Zone 18N.
2. Base features produced under license with the Ontario Ministry of Natural Resources © Queen's Printer for Ontario, 2011.
3. Orthoimagery © Enbridge Pipelines Inc, 2006.

April, 2013
160950536



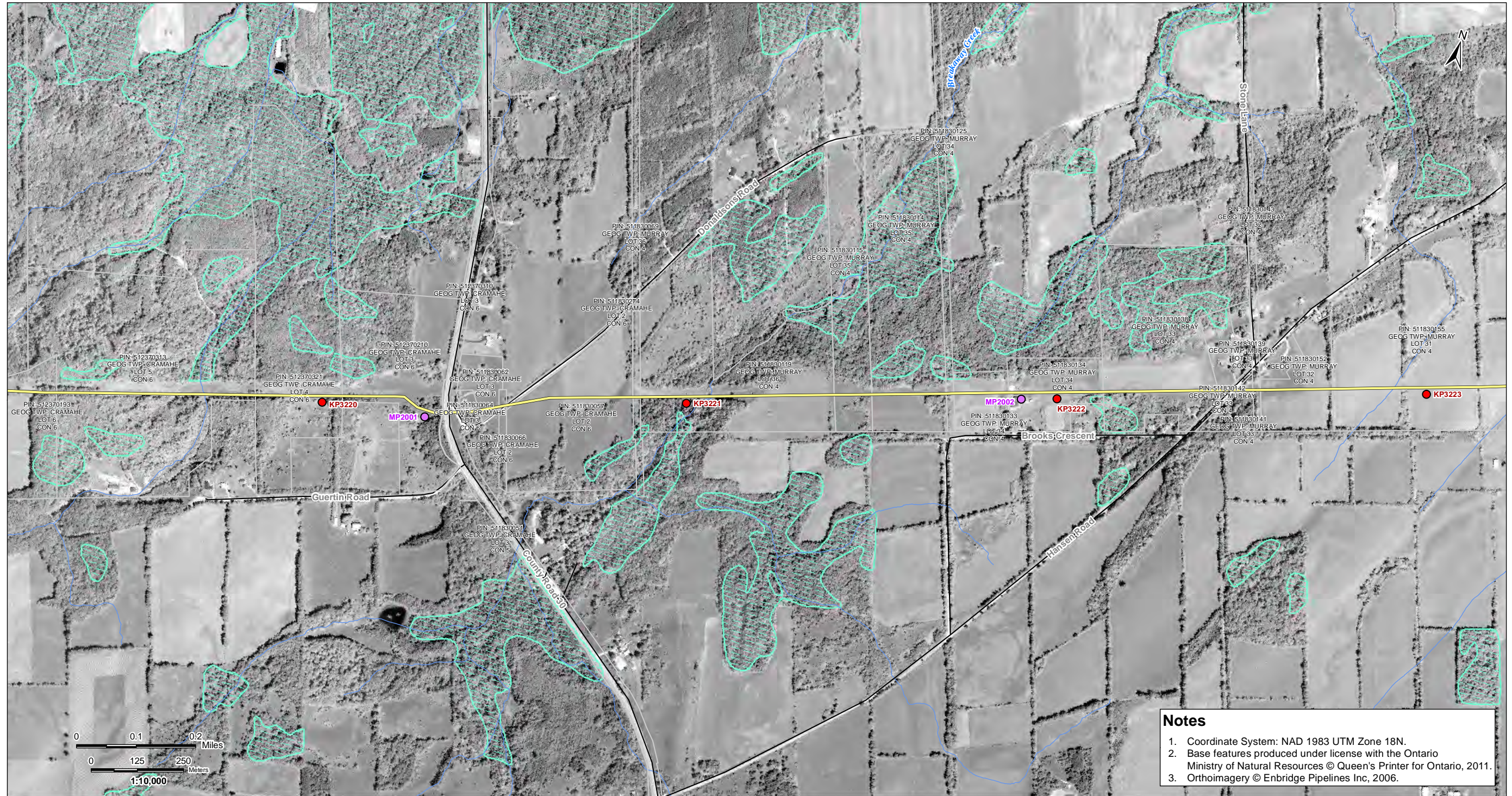
Legend	
	Road
	Highway
	Watercourse
	Waterbody
	Active Railway
	Abandoned/Historical Railway
	Property Boundary
	Pump Station Property Boundary
	Unevaluated Wetland
	Provincially Significant Wetland
	Other/Locally Significant Wetland
	ANSI, Earth Science
	ANSI, Life Science
	Densitometer Site
	Pump Station
	Existing Valve Location
	Line 9 kilometre post
	Line 9 mile post
	Enbridge Pipelines Line 9



Client/Project
Enbridge Pipelines Inc.

Sheet No.
61

Title
**Line 9B
Reversal Project**



V:\01609\Active\160950536\planning\drawing\MXD\Line_9B_Mapbook\160950536_Line_9B_Mapbook_Z1B_20130411.mxd
 Revised: 2013-04-22 By: searles

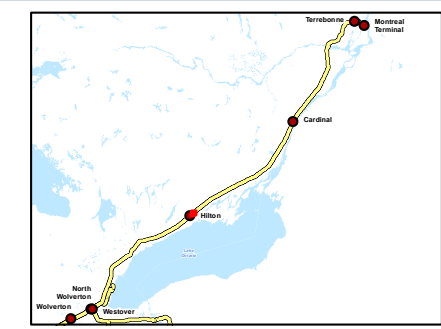
Notes

1. Coordinate System: NAD 1983 UTM Zone 18N.
2. Base features produced under license with the Ontario Ministry of Natural Resources © Queen's Printer for Ontario, 2011.
3. Orthoimagery © Enbridge Pipelines Inc, 2006.

April, 2013
160950536



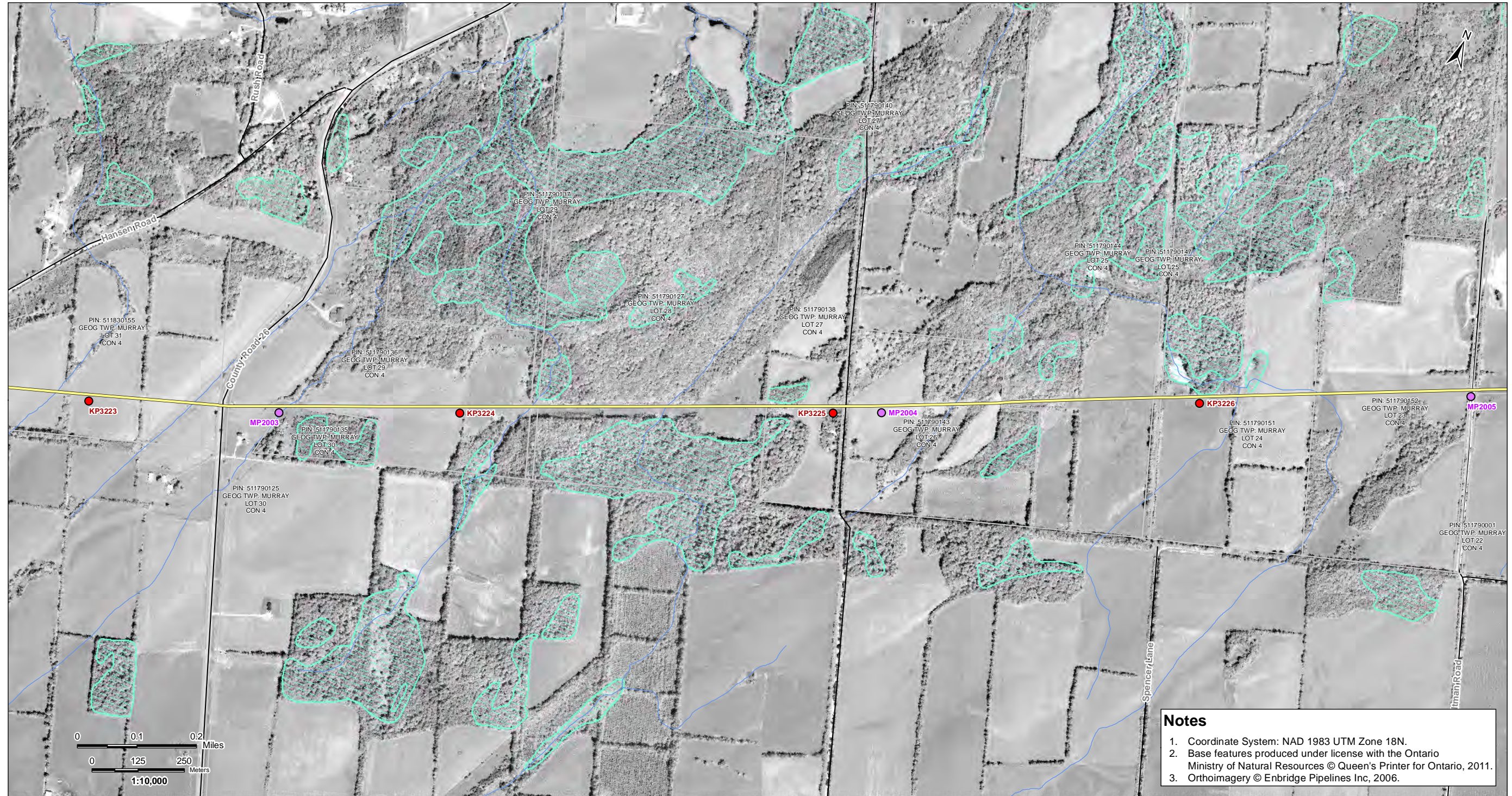
Road	Property Boundary	Densitometer Site	Enbridge Pipelines
Highway	Pump Station Property Boundary	Pump Station	Line 9
Watercourse	Unevaluated Wetland	Existing Valve Location	
Waterbody	Provincially Significant Wetland	Line 9 kilometre post	
Active Railway	Other/Locally Significant Wetland	Line 9 mile post	
Abandoned/Historical Railway	ANSI, Earth Science		
	ANSI, Life Science		



Client/Project
Enbridge Pipelines Inc.

Sheet No.
62

Title
**Line 9B
Reversal Project**



V:\01609\Active\160950536\planning\drawing\MXD\Line_9B_Mapbook\160950536_Line_9B_Mapbook_Z1B_20130411.mxd
Revised: 2013-04-22 By: sstas

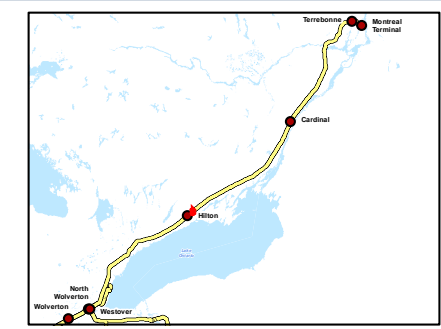
Notes

1. Coordinate System: NAD 1983 UTM Zone 18N.
2. Base features produced under license with the Ontario Ministry of Natural Resources © Queen's Printer for Ontario, 2011.
3. Orthoimagery © Enbridge Pipelines Inc, 2006.

April, 2013
160950536



Road	Property Boundary	Densitometer Site	Enbridge Pipelines
Highway	Pump Station Property Boundary	Pump Station	Line 9
Watercourse	Unevaluated Wetland	Existing Valve Location	
Waterbody	Provincially Significant Wetland	Line 9 kilometre post	
Active Railway	Other/Locally Significant Wetland	Line 9 mile post	
Abandoned/Historical Railway	ANSI, Earth Science		
	ANSI, Life Science		



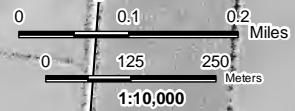
Client/Project
Enbridge Pipelines Inc.

Sheet No.
63

Title
**Line 9B
Reversal Project**



V:\01609\Active\160950536\planning\drawing\MXD\Line_9B_Mapbook\160950536_Line_9B_Mapbook_Z1B_20130411.mxd
 Revised: 2013-04-22 By: saafes



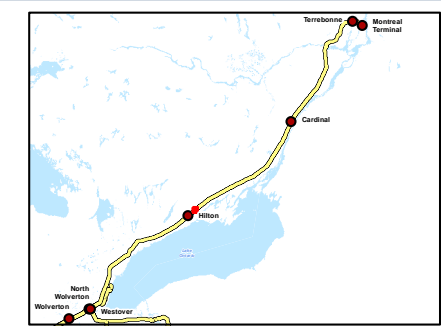
Notes

1. Coordinate System: NAD 1983 UTM Zone 18N.
2. Base features produced under license with the Ontario Ministry of Natural Resources © Queen's Printer for Ontario, 2011.
3. Orthoimagery © Enbridge Pipelines Inc, 2006.

April, 2013
160950536



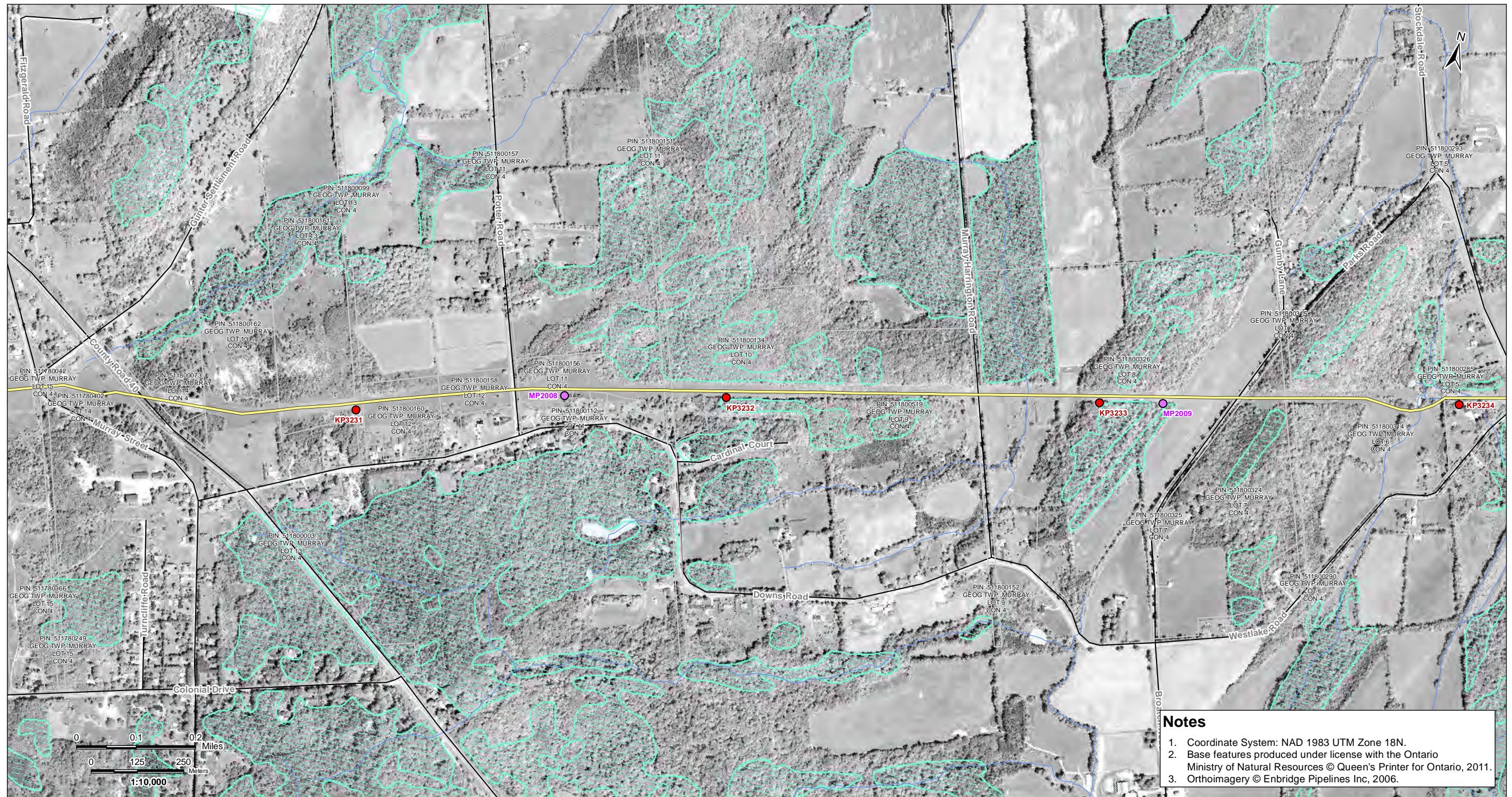
Road	Property Boundary	Densitometer Site	Enbridge Pipelines
Highway	Pump Station Property Boundary	Pump Station	Line 9
Watercourse	Unevaluated Wetland	Existing Valve Location	
Waterbody	Provincially Significant Wetland	Line 9 kilometre post	
Active Railway	Other/Locally Significant Wetland	Line 9 mile post	
Abandoned/Historical Railway	ANSI, Earth Science		
	ANSI, Life Science		



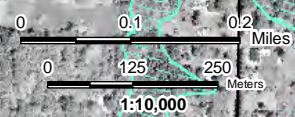
Client/Project
Enbridge Pipelines Inc.

Sheet No.
64

Title
**Line 9B
Reversal Project**



V:\01609\Active\160950536\planning\drawing\Line_9B_Mapbook_Z1B_20130411.mxd
Revised: 2013-04-22 By: searles



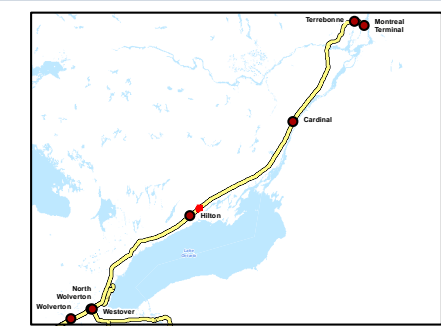
Notes

1. Coordinate System: NAD 1983 UTM Zone 18N.
2. Base features produced under license with the Ontario Ministry of Natural Resources © Queen's Printer for Ontario, 2011.
3. Orthoimagery © Enbridge Pipelines Inc, 2006.

April, 2013
160950536



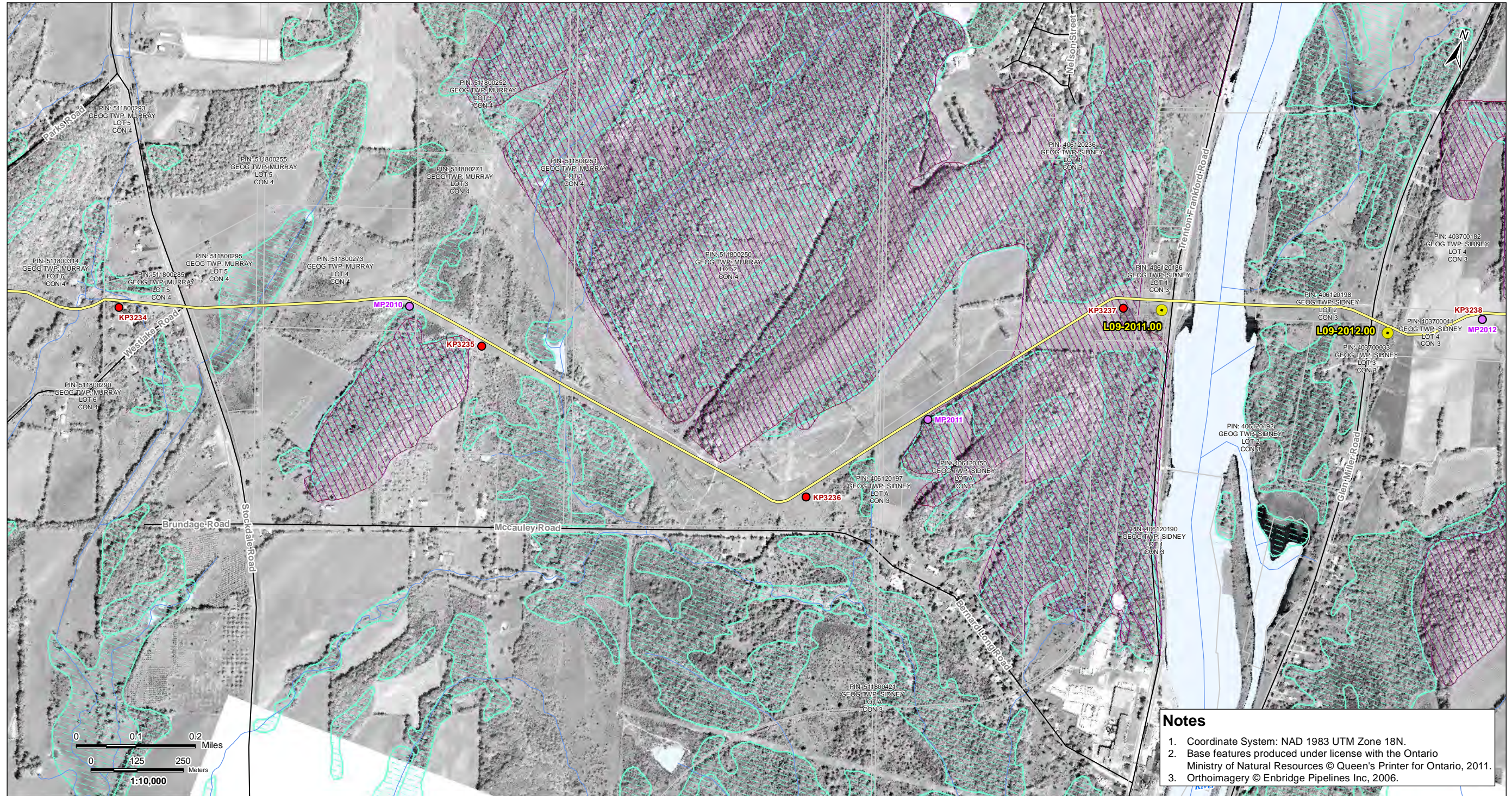
Road	Property Boundary	Densitometer Site	Enbridge Pipelines
Highway	Pump Station Property Boundary	Pump Station	Line 9
Watercourse	Unevaluated Wetland	Existing Valve Location	
Waterbody	Provincially Significant Wetland	Line 9 kilometre post	
Active Railway	Other/Locally Significant Wetland	Line 9 mile post	
Abandoned/Historical Railway	ANSI, Earth Science		
	ANSI, Life Science		



Client/Project
Enbridge Pipelines Inc.

Sheet No.
65

Title
**Line 9B
Reversal Project**



V:\01609\Active\160950536\planning\drawing\MXD\Line_9B_Mapbook\160950536_Line_9B_Mapbook_Z1B_20130411.mxd
Revised: 2013-04-22 By: searles

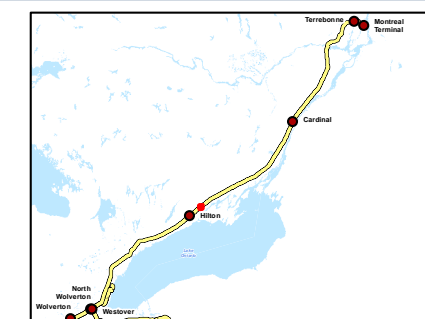
Notes

1. Coordinate System: NAD 1983 UTM Zone 18N.
2. Base features produced under license with the Ontario Ministry of Natural Resources © Queen's Printer for Ontario, 2011.
3. Orthoimagery © Enbridge Pipelines Inc, 2006.

April, 2013
160950536



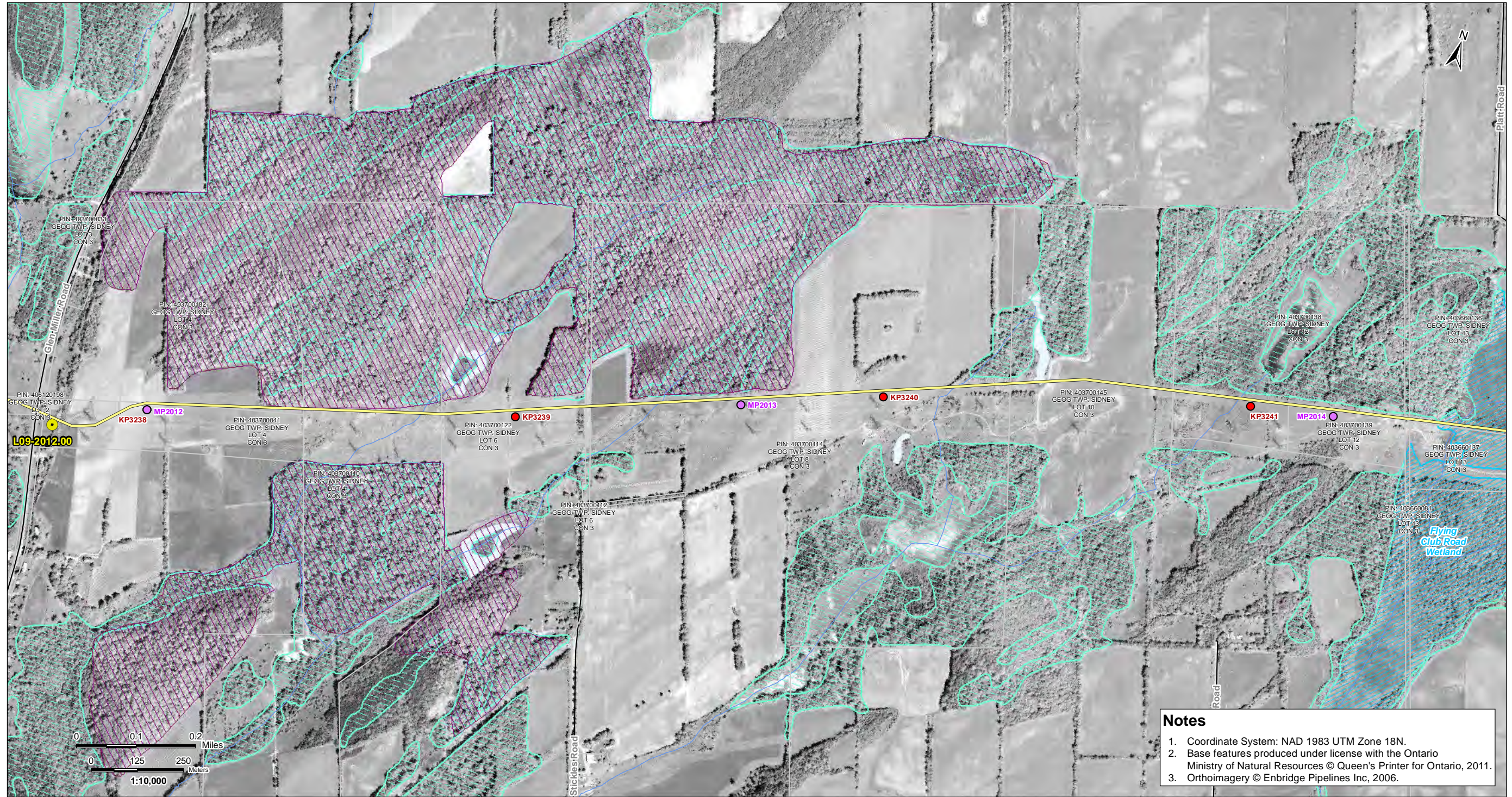
Road	Property Boundary	Densitometer Site	Enbridge Pipelines
Highway	Pump Station Property Boundary	Pump Station	Line 9
Watercourse	Unevaluated Wetland	Existing Valve Location	
Waterbody	Provincially Significant Wetland	Line 9 kilometre post	
Active Railway	Other/Locally Significant Wetland	Line 9 mile post	
Abandoned/Historical Railway	ANSI, Earth Science		
	ANSI, Life Science		



Client/Project
Enbridge Pipelines Inc.

Sheet No.
66

Title
**Line 9B
Reversal Project**



Notes

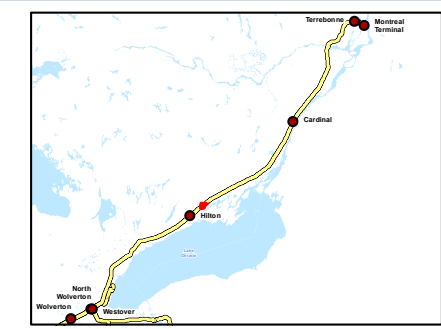
1. Coordinate System: NAD 1983 UTM Zone 18N.
2. Base features produced under license with the Ontario Ministry of Natural Resources © Queen's Printer for Ontario, 2011.
3. Orthoimagery © Enbridge Pipelines Inc, 2006.

V:\01609\Active\160950536\planning\drawing\MXD\Line_9B_Mapbook\160950536_Line_9B_Mapbook_Z1B_20130411.mxd
 Revised: 2013-04-22 By: searles

April, 2013
160950536



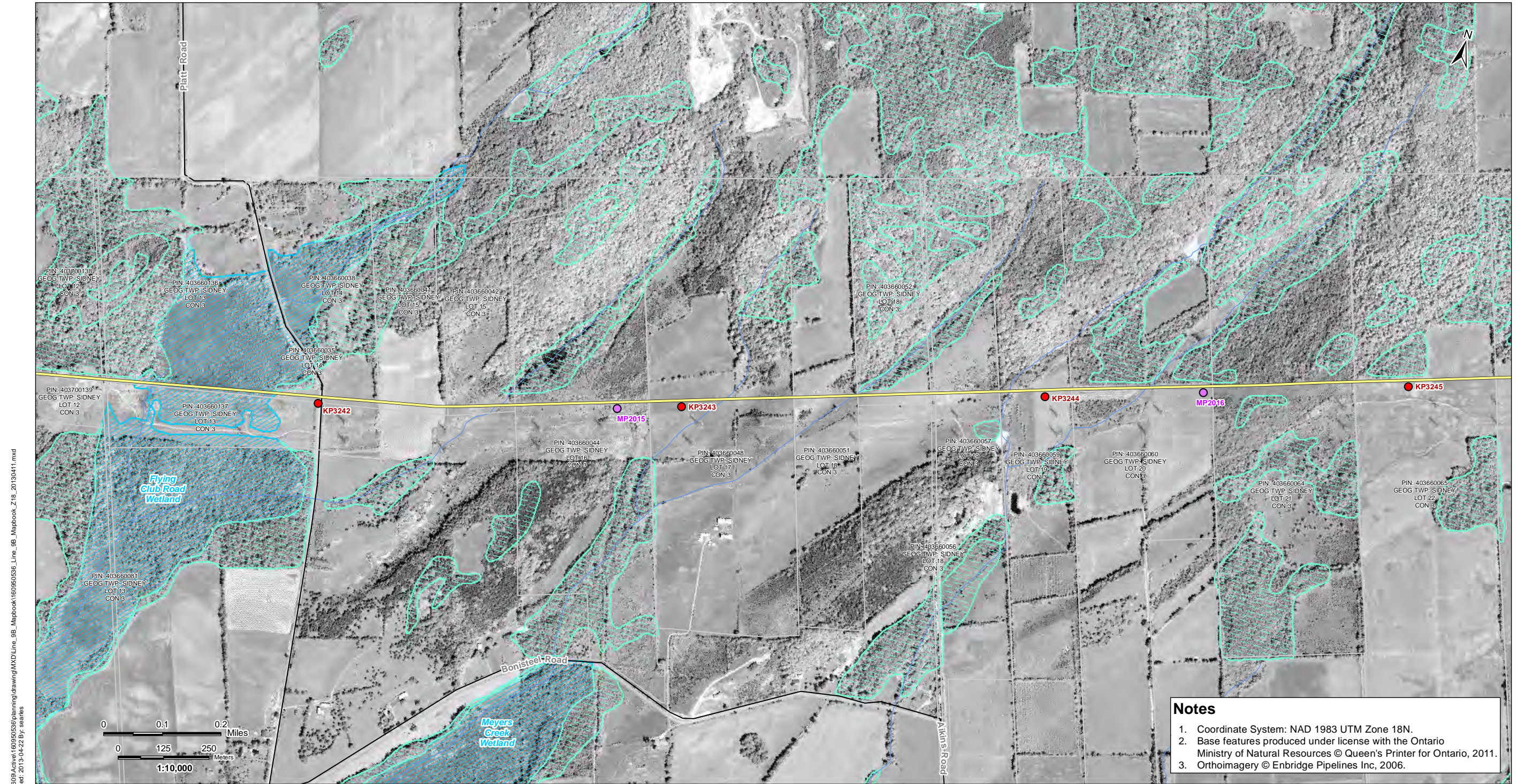
Road	Property Boundary	Densitometer Site	Enbridge Pipelines
Highway	Pump Station Property Boundary	Pump Station	Line 9
Watercourse	Unevaluated Wetland	Existing Valve Location	
Waterbody	Provincially Significant Wetland	Line 9 kilometre post	
Active Railway	Other/Locally Significant Wetland	Line 9 mile post	
Abandoned/Historical Railway	ANSI, Earth Science		
	ANSI, Life Science		



Client/Project
Enbridge Pipelines Inc.

Sheet No.
67

Title
**Line 9B
Reversal Project**



V:\01609\Active\160950536\planning\drawing\MXD\Line_9B_Mapbook\160950536_Line_9B_Mapbook_Z18_20130411.mxd
Revised: 2013-04-22 By: searles

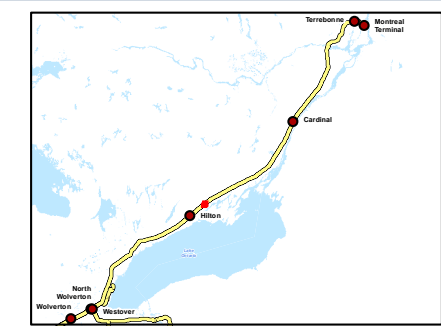
Notes

1. Coordinate System: NAD 1983 UTM Zone 18N.
2. Base features produced under license with the Ontario Ministry of Natural Resources © Queen's Printer for Ontario, 2011.
3. Orthoimagery © Enbridge Pipelines Inc, 2006.

April, 2013
160950536



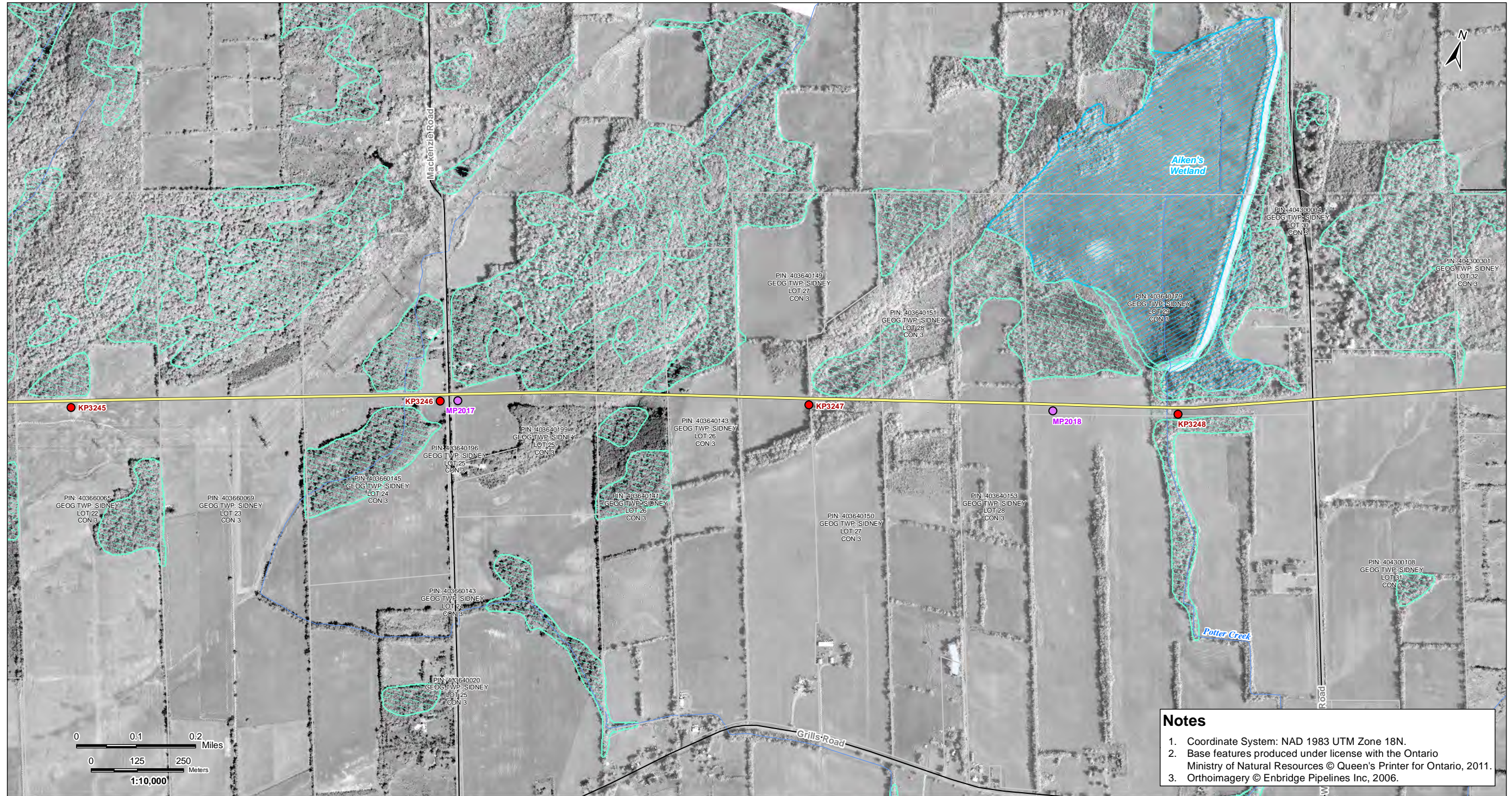
Road	Property Boundary	Densitometer Site	Enbridge Pipelines
Highway	Pump Station Property Boundary	Pump Station	
Watercourse	Unevaluated Wetland	Existing Valve Location	
Waterbody	Provincially Significant Wetland	Line 9 kilometre post	
Active Railway	Other/Locally Significant Wetland	Line 9 mile post	
Abandoned/Historical Railway	ANSI, Earth Science		
	ANSI, Life Science		



Client/Project
Enbridge Pipelines Inc.

Sheet No.
68

Title
**Line 9B
Reversal Project**



V:\01609\Active\160950536\planning\drawing\MXD\Line_9B_Mapbook\160950536_Line_9B_Mapbook_Z1B_20130411.mxd
Revised: 2013-04-22 By: searles

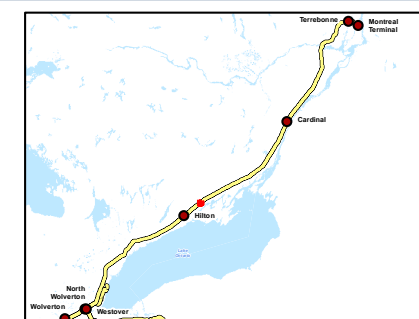
Notes

1. Coordinate System: NAD 1983 UTM Zone 18N.
2. Base features produced under license with the Ontario Ministry of Natural Resources © Queen's Printer for Ontario, 2011.
3. Orthoimagery © Enbridge Pipelines Inc, 2006.

April, 2013
160950536



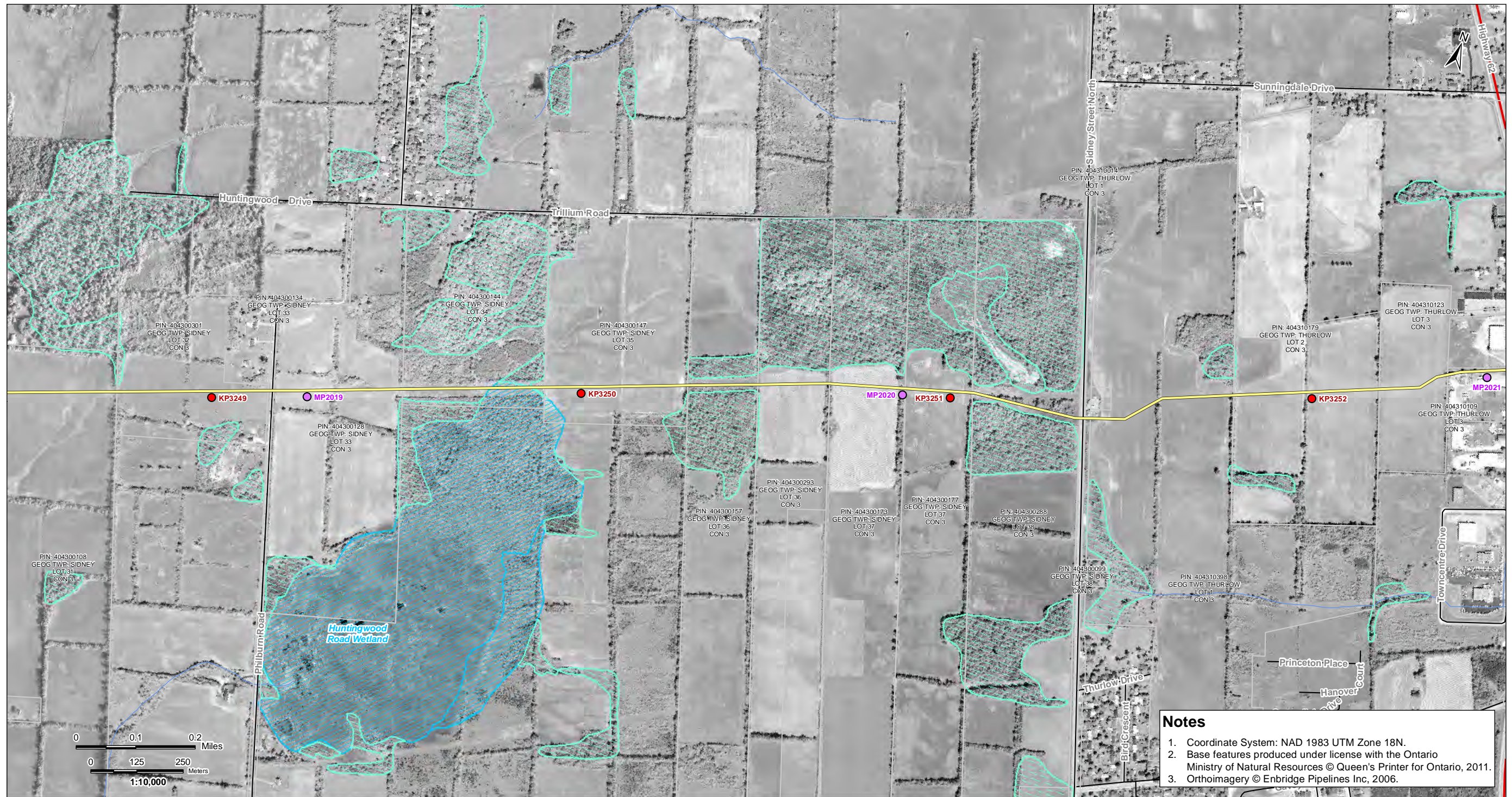
Road	Property Boundary	Densitometer Site	Enbridge Pipelines
Highway	Pump Station Property Boundary	Pump Station	Line 9
Watercourse	Unevaluated Wetland	Existing Valve Location	
Waterbody	Provincially Significant Wetland	Line 9 kilometre post	
Active Railway	Other/Locally Significant Wetland	Line 9 mile post	
Abandoned/Historical Railway	ANSI, Earth Science		
	ANSI, Life Science		



Client/Project
Enbridge Pipelines Inc.

Sheet No.
69

Title
**Line 9B
Reversal Project**



V:\01609\Active\160950536\planning\drawing\MXD\Line_9B_Mapbook\160950536_Line_9B_Mapbook_Z1B_20130411.mxd
Revised: 2013-04-22 By: searles

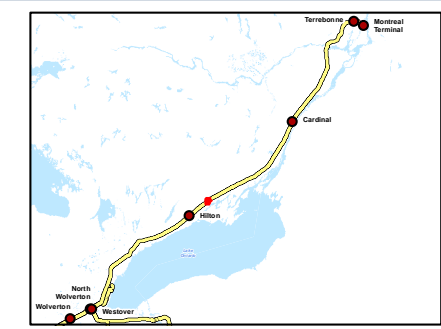
Notes

1. Coordinate System: NAD 1983 UTM Zone 18N.
2. Base features produced under license with the Ontario Ministry of Natural Resources © Queen's Printer for Ontario, 2011.
3. Orthoimagery © Enbridge Pipelines Inc, 2006.

April, 2013
160950536



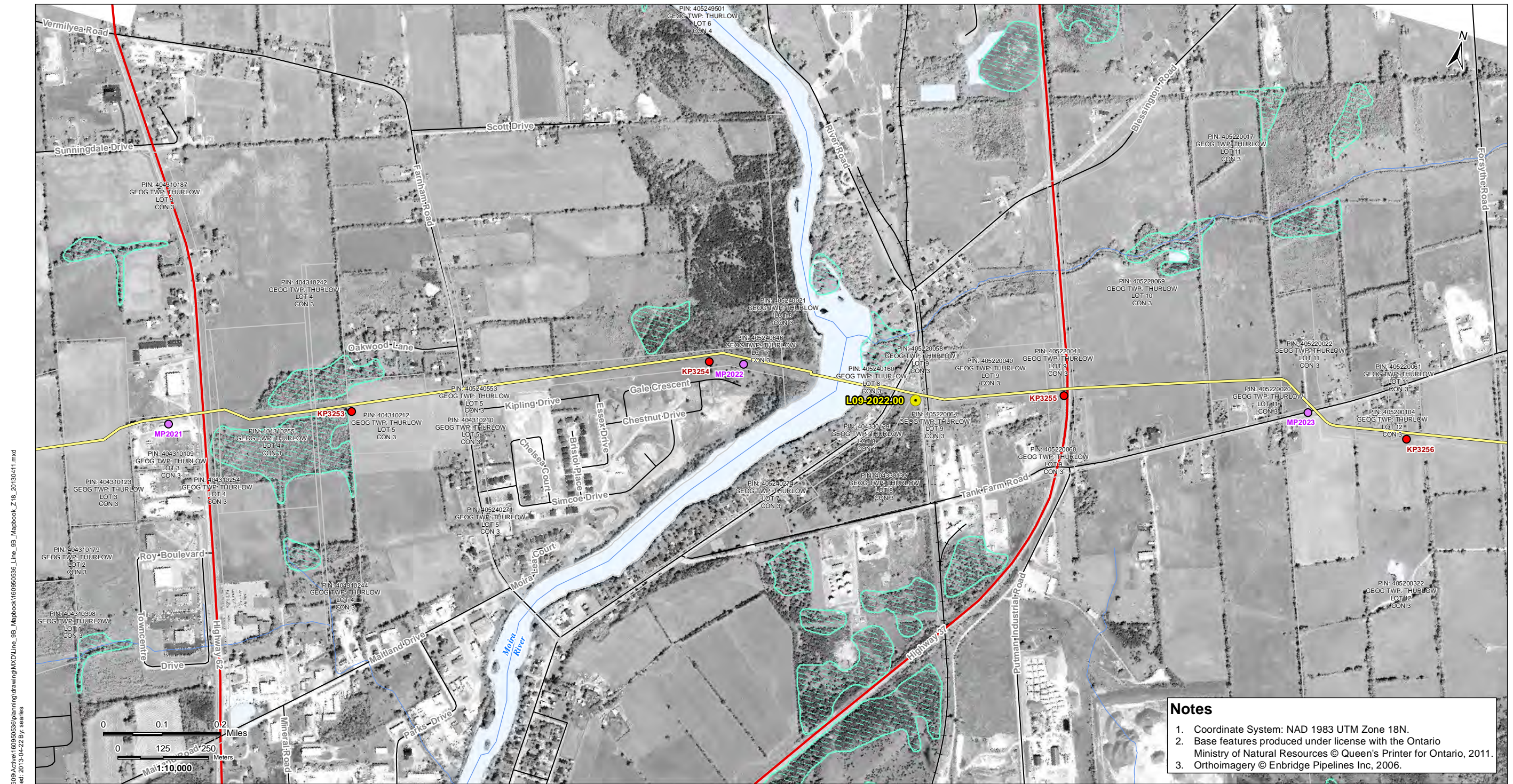
Road	Property Boundary	Densitometer Site	Enbridge Pipelines
Highway	Pump Station Property Boundary	Pump Station	Line 9
Watercourse	Unevaluated Wetland	Existing Valve Location	
Waterbody	Provincially Significant Wetland	Line 9 kilometre post	
Active Railway	Other/Locally Significant Wetland	Line 9 mile post	
Abandoned/Historical Railway	ANSI, Earth Science		
	ANSI, Life Science		




Client/Project
Enbridge Pipelines Inc.

Sheet No.
70

Title
**Line 9B
Reversal Project**



V:\01609\Active\160950536\planning\drawing\MXD\Line_9B_Mapbook\160950536_Line_9B_Mapbook_Z1B_20130411.mxd
 Revised: 2013-04-22 By: searles



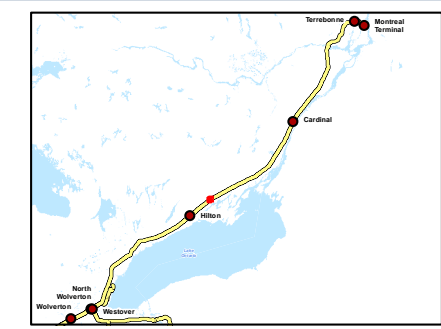
Notes

1. Coordinate System: NAD 1983 UTM Zone 18N.
2. Base features produced under license with the Ontario Ministry of Natural Resources © Queen's Printer for Ontario, 2011.
3. Orthoimagery © Enbridge Pipelines Inc, 2006.

April, 2013
160950536



Road	Property Boundary	Densitometer Site	Enbridge Pipelines
Highway	Pump Station Property Boundary	Pump Station	Line 9
Watercourse	Unevaluated Wetland	Existing Valve Location	
Waterbody	Provincially Significant Wetland	Line 9 kilometre post	
Active Railway	Other/Locally Significant Wetland	Line 9 mile post	
Abandoned/Historical Railway	ANSI, Earth Science		
	ANSI, Life Science		



Client/Project
Enbridge Pipelines Inc.

Sheet No.
71

Title
**Line 9B
Reversal Project**



V:\01609\Active\160950536\planning\drawing\MXD\Line_9B_Mapbook\160950536_Line_9B_Mapbook_Z1B_20130411.mxd
Revised: 2013-04-22 By: searles

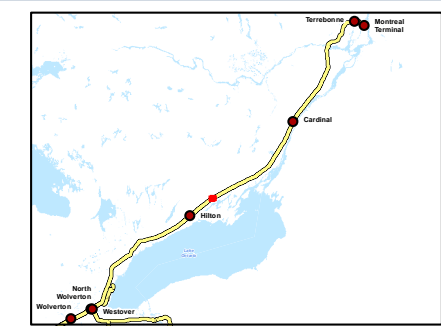
Notes

1. Coordinate System: NAD 1983 UTM Zone 18N.
2. Base features produced under license with the Ontario Ministry of Natural Resources © Queen's Printer for Ontario, 2011.
3. Orthoimagery © Enbridge Pipelines Inc, 2006.

April, 2013
160950536



Road	Property Boundary	Densitometer Site	Enbridge Pipelines
Highway	Pump Station Property Boundary	Pump Station	Line 9
Watercourse	Unevaluated Wetland	Existing Valve Location	
Waterbody	Provincially Significant Wetland	Line 9 kilometre post	
Active Railway	Other/Locally Significant Wetland	Line 9 mile post	
Abandoned/Historical Railway	ANSI, Earth Science		
	ANSI, Life Science		



Client/Project
Enbridge Pipelines Inc.

Sheet No.
72

Title
**Line 9B
Reversal Project**



V:\01609\Active\160950536\planning\drawing\MXD\Line_9B_Mapbook\160950536_Line_9B_Mapbook_Z1B_20130411.mxd
 Revised: 2013-04-22 By: searles

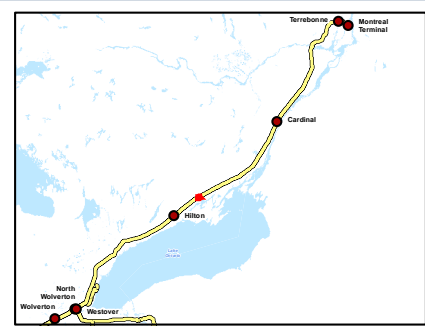
Notes

1. Coordinate System: NAD 1983 UTM Zone 18N.
2. Base features produced under license with the Ontario Ministry of Natural Resources © Queen's Printer for Ontario, 2011.
3. Orthoimagery © Enbridge Pipelines Inc, 2006.

April, 2013
160950536



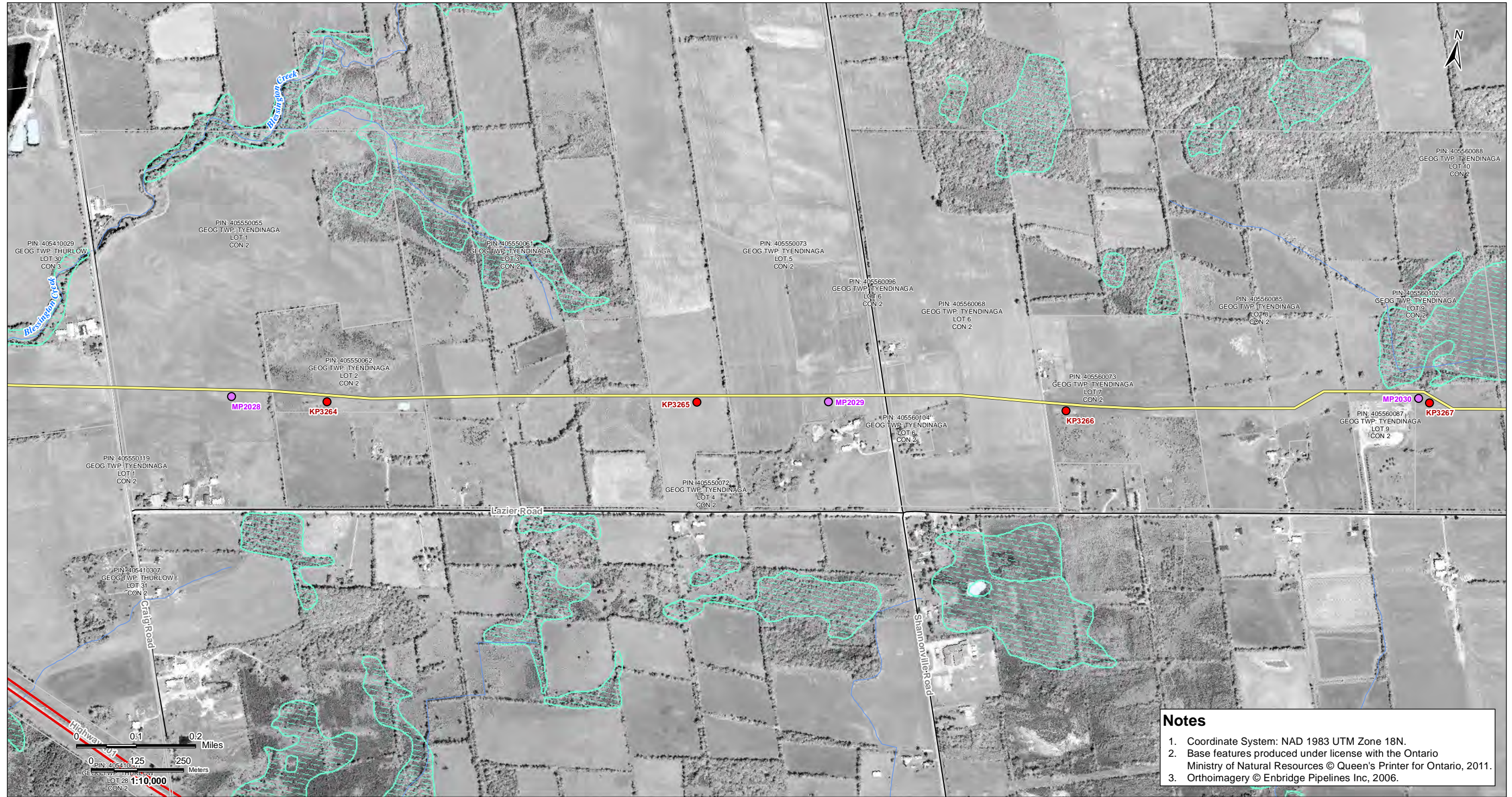
Road	Property Boundary	Densitometer Site	Enbridge Pipelines
Highway	Pump Station Property Boundary	Pump Station	Line 9
Watercourse	Unevaluated Wetland	Existing Valve Location	
Waterbody	Provincially Significant Wetland	Line 9 kilometre post	
Active Railway	Other/Locally Significant Wetland	Line 9 mile post	
Abandoned/Historical Railway	ANSI, Earth Science		
	ANSI, Life Science		



Client/Project
Enbridge Pipelines Inc.

Sheet No.
73

Title
**Line 9B
Reversal Project**



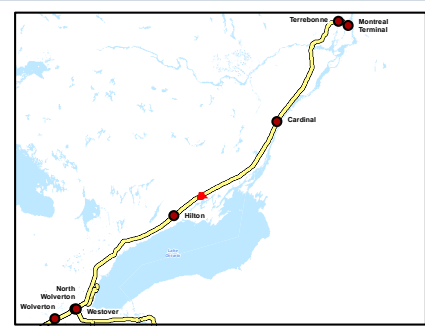
Notes

1. Coordinate System: NAD 1983 UTM Zone 18N.
2. Base features produced under license with the Ontario Ministry of Natural Resources © Queen's Printer for Ontario, 2011.
3. Orthoimagery © Enbridge Pipelines Inc, 2006.

April, 2013
160950536



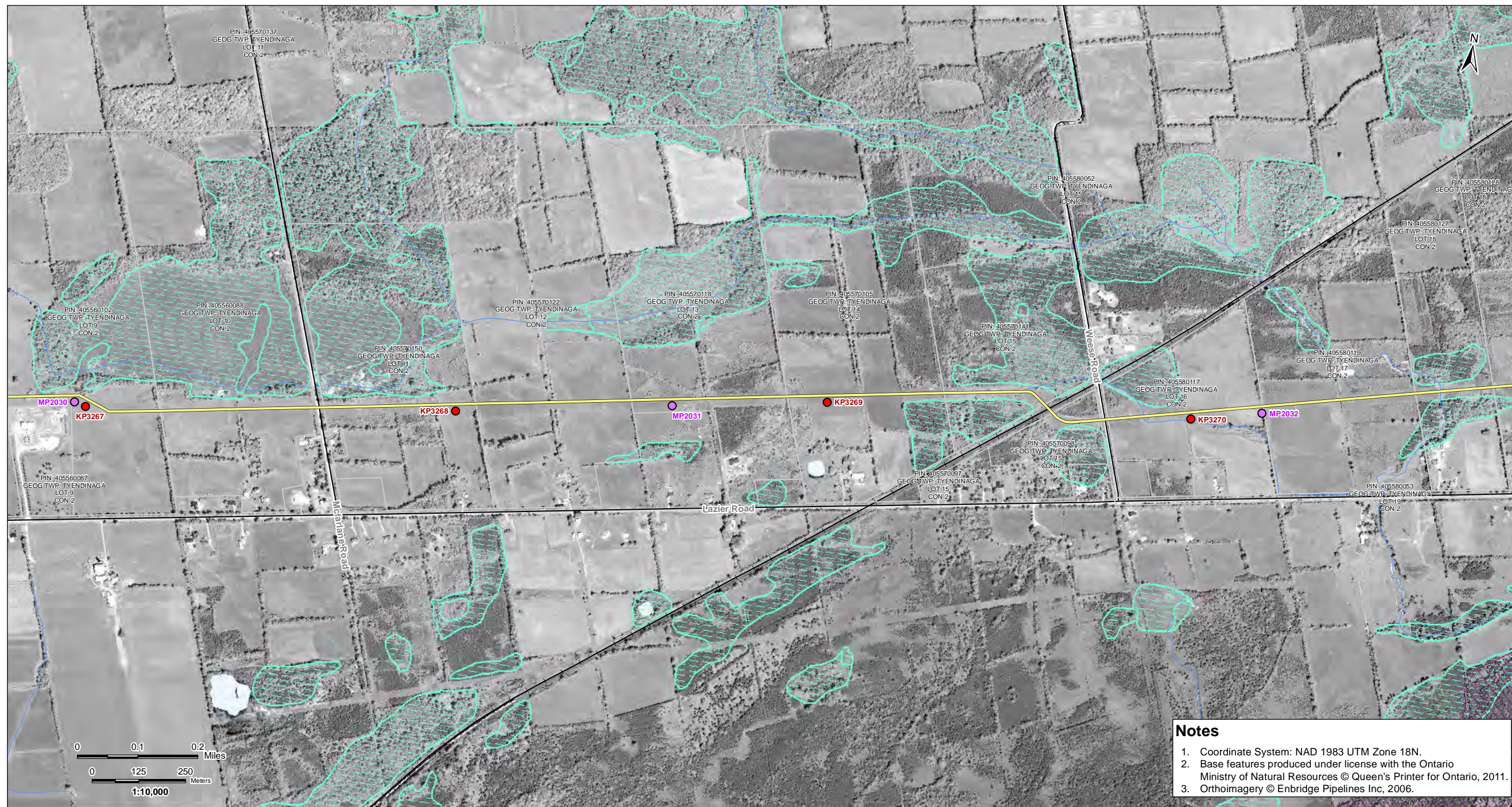
Road	Property Boundary	Densitometer Site	Enbridge Pipelines
Highway	Pump Station Property Boundary	Pump Station	Line 9
Watercourse	Unevaluated Wetland	Existing Valve Location	
Waterbody	Provincially Significant Wetland	Line 9 kilometre post	
Active Railway	Other/Locally Significant Wetland	Line 9 mile post	
Abandoned/Historical Railway	ANSI, Earth Science		
	ANSI, Life Science		



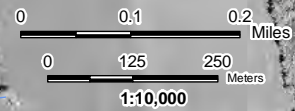
Client/Project
Enbridge Pipelines Inc.

Sheet No.
74

Title
**Line 9B
Reversal Project**



V:\01609\Active\160950536\planning\drawing\MXD\Line_9B_Mapbook\160950536_Line_9B_Mapbook_Z18_20130411.mxd
Revised: 2013-04-22 By: searles



Notes

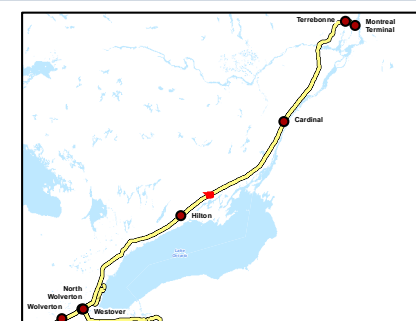
1. Coordinate System: NAD 1983 UTM Zone 18N.
2. Base features produced under license with the Ontario Ministry of Natural Resources © Queen's Printer for Ontario, 2011.
3. Orthoimagery © Enbridge Pipelines Inc, 2006.

April, 2013
160950536



Legend

- | | | | |
|--------------------------------|-------------------------------------|---------------------------|----------------------|
| — Road | □ Property Boundary | ▲ Densitometer Site | — Enbridge Pipelines |
| — Highway | □ Pump Station Property Boundary | ■ Pump Station | — Line 9 |
| — Watercourse | □ Unevaluated Wetland | ● Existing Valve Location | |
| — Waterbody | □ Provincially Significant Wetland | ● Line 9 kilometre post | |
| — Active Railway | □ Other/Locally Significant Wetland | ● Line 9 mile post | |
| — Abandoned/Historical Railway | □ ANSI, Earth Science | | |
| | □ ANSI, Life Science | | |



Client/Project

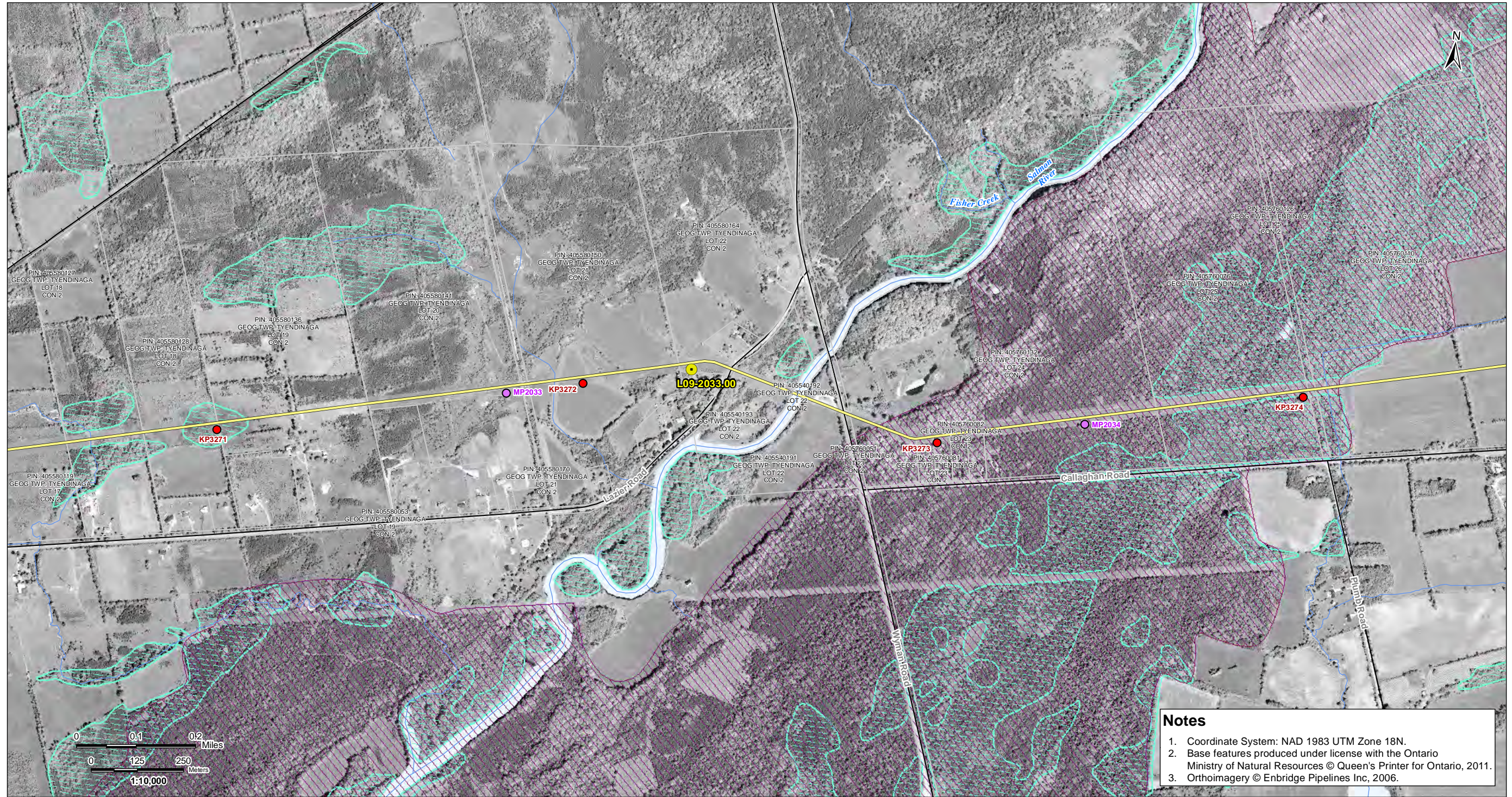
Enbridge Pipelines Inc.

Sheet No.


75

Title

**Line 9B
Reversal Project**



V:\01609\Active\160950536\planning\drawing\MXD\Line_9B_Mapbook\160950536_Line_9B_Mapbook_Z1B_20130411.mxd
 Revised: 2013-04-22 By: searles



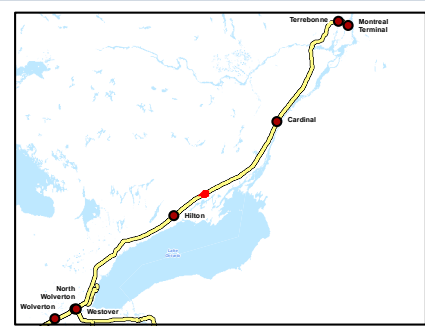
Notes

1. Coordinate System: NAD 1983 UTM Zone 18N.
2. Base features produced under license with the Ontario Ministry of Natural Resources © Queen's Printer for Ontario, 2011.
3. Orthoimagery © Enbridge Pipelines Inc, 2006.

April, 2013
160950536



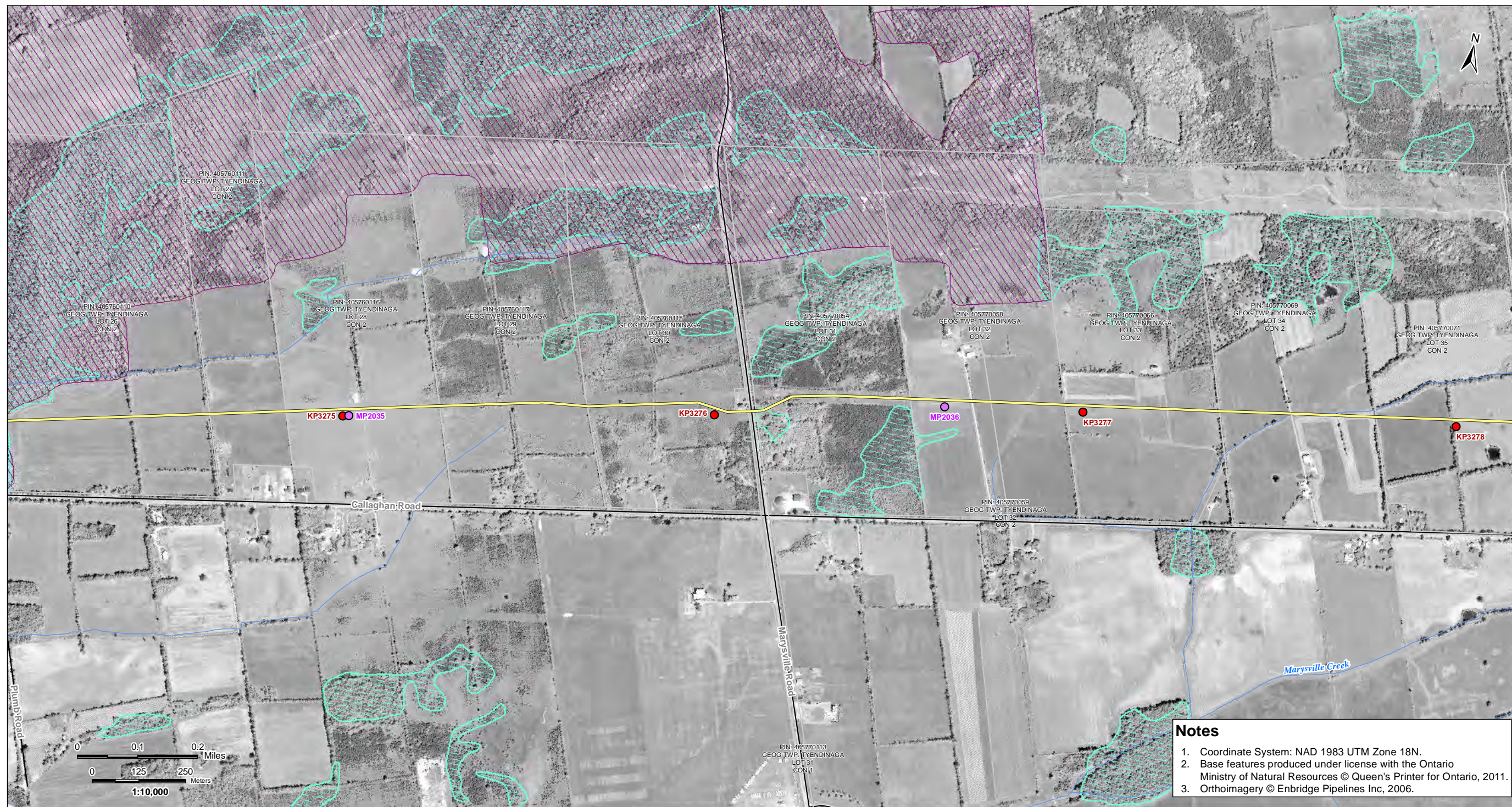
Road	Property Boundary	Densitometer Site	Enbridge Pipelines
Highway	Pump Station Property Boundary	Pump Station	Line 9
Watercourse	Unevaluated Wetland	Existing Valve Location	
Waterbody	Provincially Significant Wetland	Line 9 kilometre post	
Active Railway	Other/Locally Significant Wetland	Line 9 mile post	
Abandoned/Historical Railway	ANSI, Earth Science		
	ANSI, Life Science		



Client/Project
Enbridge Pipelines Inc.

Sheet No.
76

Title
Line 9B Reversal Project



V:\01609\Active\160950536\planning\drawing\MXD\Line_9B_Mapbook\160950536_Line_9B_Mapbook_Z18_20130411.mxd
 Revised: 2013-04-22 By: searles

Notes

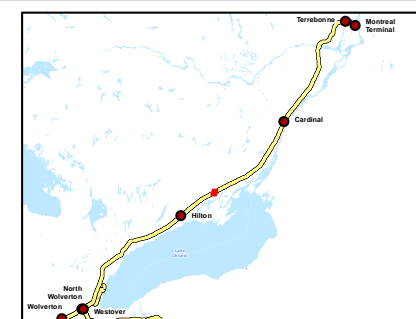
1. Coordinate System: NAD 1983 UTM Zone 18N.
2. Base features produced under license with the Ontario Ministry of Natural Resources © Queen's Printer for Ontario, 2011.
3. Orthoimagery © Enbridge Pipelines Inc, 2006.

April, 2013
160950536



Legend

- | | | | |
|--------------------------------|-------------------------------------|---------------------------|----------------------|
| — Road | □ Property Boundary | ▲ Densitometer Site | — Enbridge Pipelines |
| — Highway | □ Pump Station Property Boundary | ■ Pump Station | — Line 9 |
| — Watercourse | □ Unevaluated Wetland | ● Existing Valve Location | |
| — Waterbody | □ Provincially Significant Wetland | ● Line 9 kilometre post | |
| — Active Railway | □ Other/Locally Significant Wetland | ● Line 9 mile post | |
| — Abandoned/Historical Railway | □ ANSI, Earth Science | | |
| | □ ANSI, Life Science | | |



Client/Project

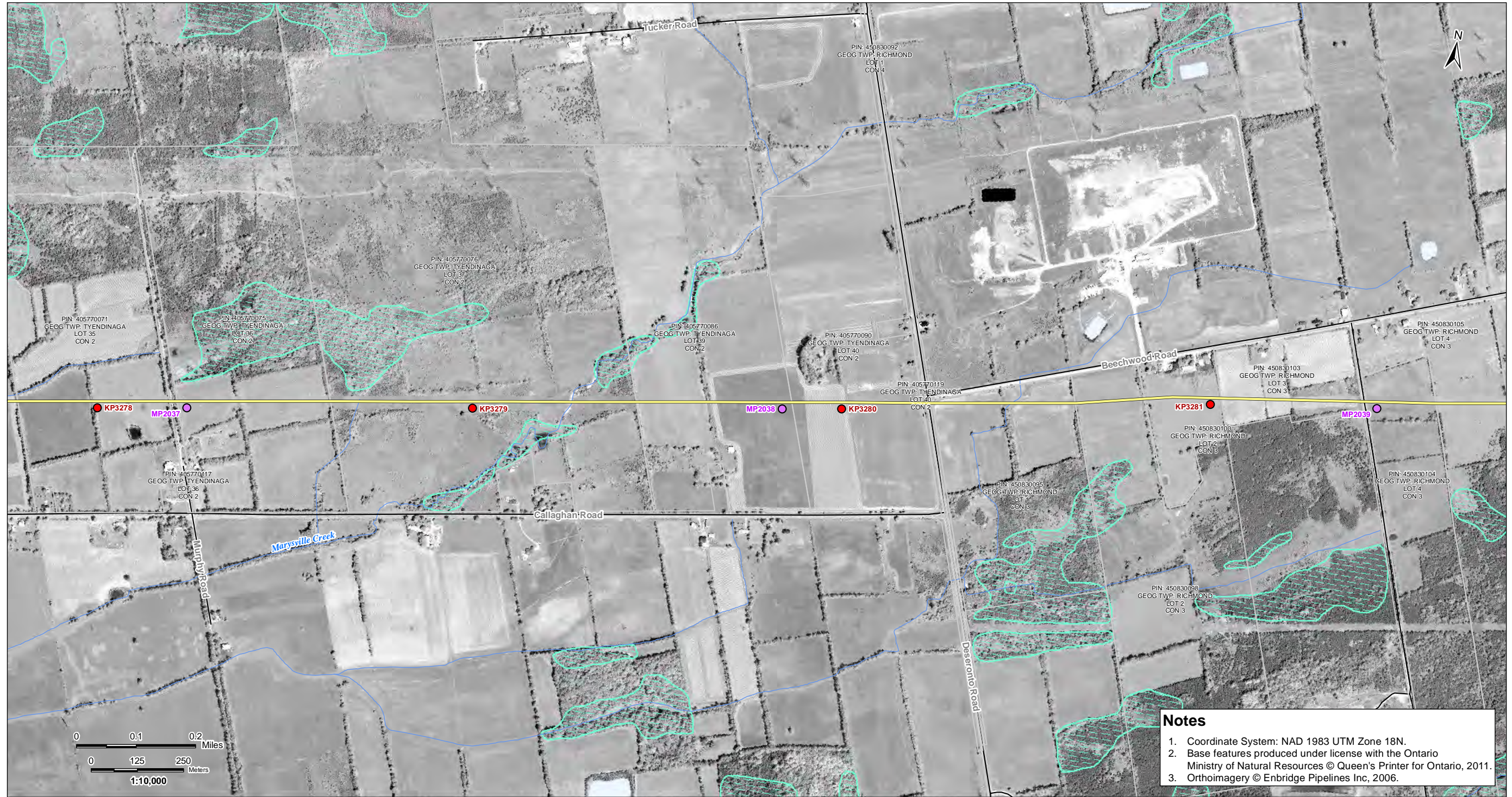
Enbridge Pipelines Inc.

Sheet No.

77

Title

**Line 9B
Reversal Project**



Notes

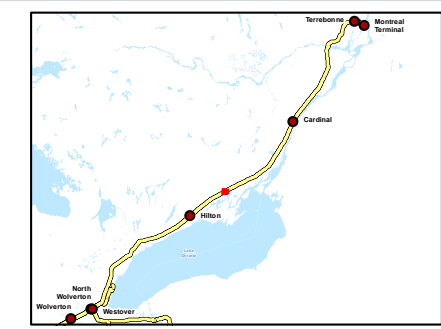
1. Coordinate System: NAD 1983 UTM Zone 18N.
2. Base features produced under license with the Ontario Ministry of Natural Resources © Queen's Printer for Ontario, 2011.
3. Orthoimagery © Enbridge Pipelines Inc, 2006.

V:\01609\Active\160950536\planning\drawing\MXD\Line_9B_Mapbook\160950536_Line_9B_Mapbook_Z18_20130411.mxd
 Revised: 2013-04-22 By: searles

April, 2013
160950536



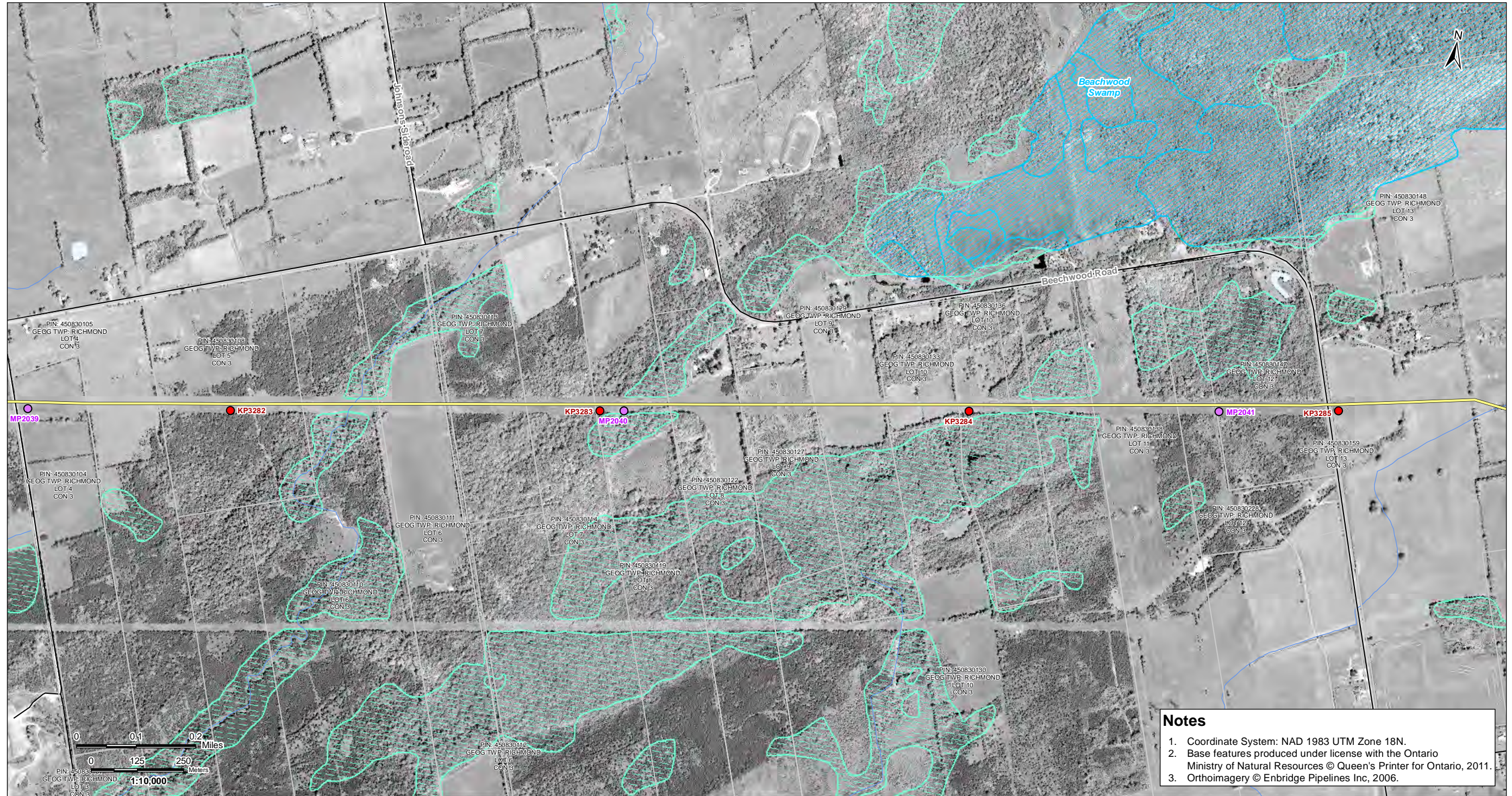
Road	Property Boundary	Densitometer Site	Enbridge Pipelines
Highway	Pump Station Property Boundary	Pump Station	
Watercourse	Unevaluated Wetland	Existing Valve Location	
Waterbody	Provincially Significant Wetland	Line 9 kilometre post	
Active Railway	Other/Locally Significant Wetland	Line 9 mile post	
Abandoned/Historical Railway	ANSI, Earth Science		
	ANSI, Life Science		



Client/Project
Enbridge Pipelines Inc.

Sheet No.
78

Title
**Line 9B
Reversal Project**



V:\01609\Active\160950536\planning\drawing\MXD\Line_9B_Mapbook\160950536_Line_9B_Mapbook_Z1B_20130411.mxd
 Revised: 2013-04-22 By: searles

Notes

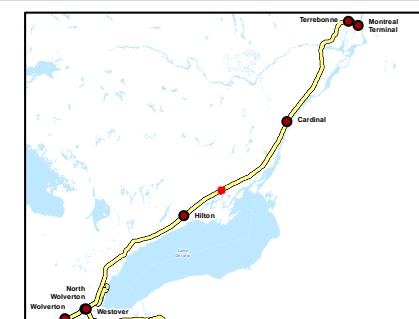
1. Coordinate System: NAD 1983 UTM Zone 18N.
2. Base features produced under license with the Ontario Ministry of Natural Resources © Queen's Printer for Ontario, 2011.
3. Orthoimagery © Enbridge Pipelines Inc, 2006.

April, 2013
160950536



Legend

- | | | | |
|------------------------------|-----------------------------------|-------------------------|--------------------|
| Road | Property Boundary | Densitometer Site | Enbridge Pipelines |
| Highway | Pump Station Property Boundary | Pump Station | Line 9 |
| Watercourse | Unevaluated Wetland | Existing Valve Location | |
| Waterbody | Provincially Significant Wetland | Line 9 kilometre post | |
| Active Railway | Other/Locally Significant Wetland | Line 9 mile post | |
| Abandoned/Historical Railway | ANSI, Earth Science | | |
| | ANSI, Life Science | | |



Client/Project

Enbridge Pipelines Inc.

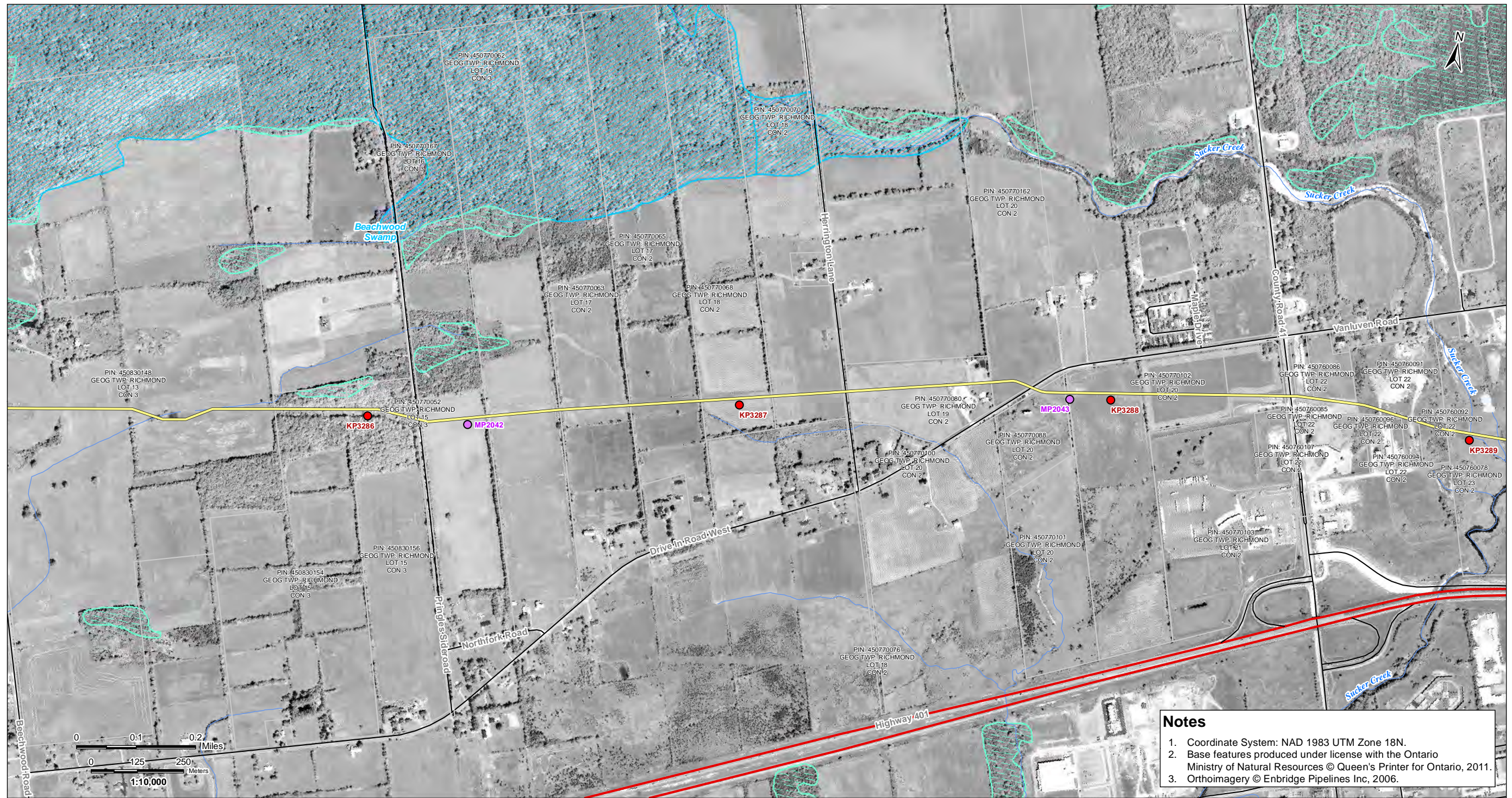
Sheet No.

79

Title

**Line 9B
Reversal Project**

V:\01609\Active\160950536\planning\drawing\MXD\Line_9B_Mapbook\160950536_Line_9B_Mapbook_Z18_20130411.mxd
Revised: 2013-04-22 By: searles



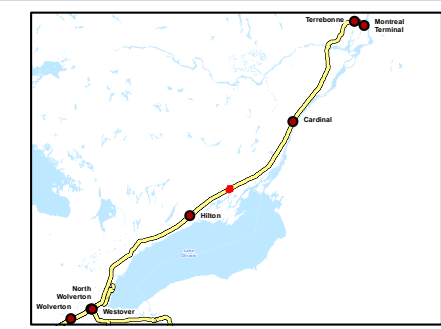
Notes

1. Coordinate System: NAD 1983 UTM Zone 18N.
2. Base features produced under license with the Ontario Ministry of Natural Resources © Queen's Printer for Ontario, 2011.
3. Orthoimagery © Enbridge Pipelines Inc, 2006.

April, 2013
160950536



Road	Property Boundary	Densitometer Site	Enbridge Pipelines
Highway	Pump Station Property Boundary	Pump Station	Line 9
Watercourse	Unevaluated Wetland	Existing Valve Location	
Waterbody	Provincially Significant Wetland	Line 9 kilometre post	
Active Railway	Other/Locally Significant Wetland	Line 9 mile post	
Abandoned/Historical Railway	ANSI, Earth Science		
	ANSI, Life Science		

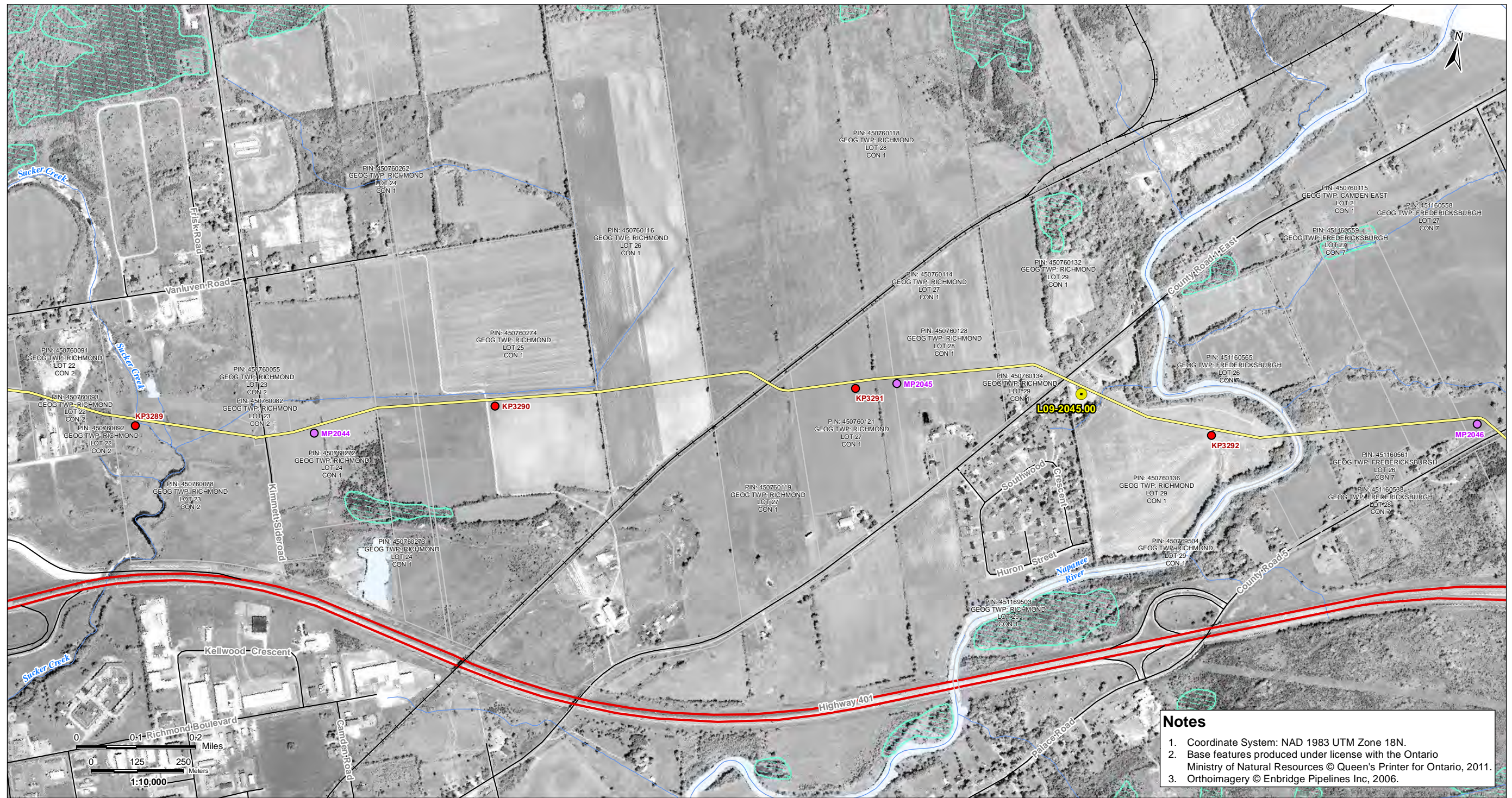


Client/Project
Enbridge Pipelines Inc.

Sheet No.
80

Title
**Line 9B
Reversal Project**

V:\01609\Active\160950536\planning\drawing\MXD\Line_9B_Mapbook\160950536_Line_9B_Mapbook_Z1B_20130411.mxd
Revised: 2013-04-22 By: searles



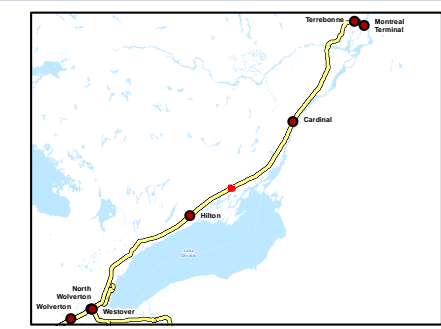
Notes

1. Coordinate System: NAD 1983 UTM Zone 18N.
2. Base features produced under license with the Ontario Ministry of Natural Resources © Queen's Printer for Ontario, 2011.
3. Orthoimagery © Enbridge Pipelines Inc, 2006.

April, 2013
160950536



Road	Property Boundary	Densitometer Site	Enbridge Pipelines
Highway	Pump Station Property Boundary	Pump Station	Line 9
Watercourse	Unevaluated Wetland	Existing Valve Location	
Waterbody	Provincially Significant Wetland	Line 9 kilometre post	
Active Railway	Other/Locally Significant Wetland	Line 9 mile post	
Abandoned/Historical Railway	ANSI, Earth Science		
	ANSI, Life Science		



Client/Project
Enbridge Pipelines Inc.

Sheet No.
81

Title
**Line 9B
Reversal Project**



V:\01609\Active\160950536\planning\drawing\MXD\Line_9B_Mapbook\160950536_Line_9B_Mapbook_Z1B_20130411.mxd
Revised: 2013-04-22 By: searles

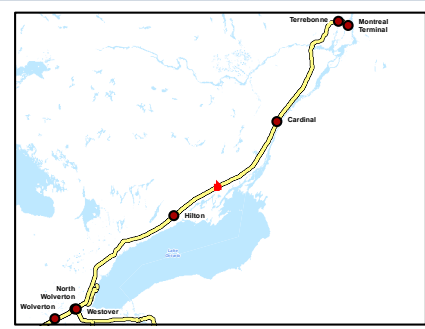
Notes

1. Coordinate System: NAD 1983 UTM Zone 18N.
2. Base features produced under license with the Ontario Ministry of Natural Resources © Queen's Printer for Ontario, 2011.
3. Orthoimagery © Enbridge Pipelines Inc, 2006.

April, 2013
160950536



Road	Property Boundary	Densitometer Site	Enbridge Pipelines
Highway	Pump Station Property Boundary	Pump Station	Line 9
Watercourse	Unevaluated Wetland	Existing Valve Location	
Waterbody	Provincially Significant Wetland	Line 9 kilometre post	
Active Railway	Other/Locally Significant Wetland	Line 9 mile post	
Abandoned/Historical Railway	ANSI, Earth Science		
	ANSI, Life Science		




Client/Project
Enbridge Pipelines Inc.

Sheet No.
82

Title
**Line 9B
Reversal Project**



V:\01609\Active\160950536\planning\drawing\MXD\Line_9B_Mapbook\160950536_Line_9B_Mapbook_Z1B_20130411.mxd
 Revised: 2013-04-22 By: searles



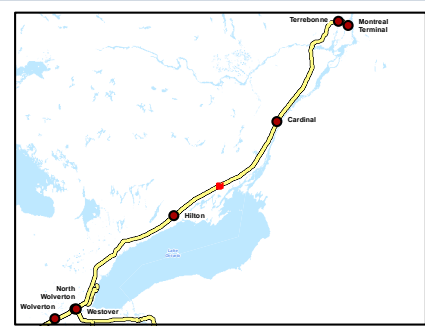
Notes

1. Coordinate System: NAD 1983 UTM Zone 18N.
2. Base features produced under license with the Ontario Ministry of Natural Resources © Queen's Printer for Ontario, 2011.
3. Orthoimagery © Enbridge Pipelines Inc, 2006.

April, 2013
160950536



Road	Property Boundary	Densitometer Site	Enbridge Pipelines
Highway	Pump Station Property Boundary	Pump Station	Line 9
Watercourse	Unevaluated Wetland	Existing Valve Location	
Waterbody	Provincially Significant Wetland	Line 9 kilometre post	
Active Railway	Other/Locally Significant Wetland	Line 9 mile post	
Abandoned/Historical Railway	ANSI, Earth Science		
	ANSI, Life Science		



Client/Project
Enbridge Pipelines Inc.

Sheet No.
83

Title
**Line 9B
Reversal Project**



Notes

1. Coordinate System: NAD 1983 UTM Zone 18N.
2. Base features produced under license with the Ontario Ministry of Natural Resources © Queen's Printer for Ontario, 2011.
3. Orthoimagery © Enbridge Pipelines Inc, 2006.

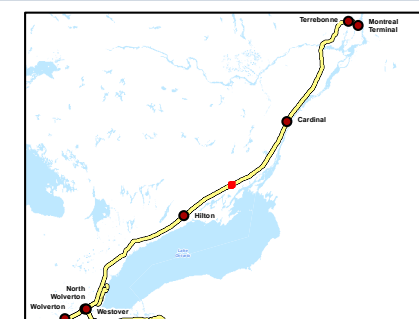
V:\01609\Active\160950536\planning\drawing\MXD\Line_9B_Mapbook\160950536_Line_9B_Mapbook_Z1B_20130411.mxd
 Revised: 2013-04-22 By: searles

April, 2013
160950536



Legend

- | | | | |
|--------------------------------|-------------------------------------|---------------------------|----------------------|
| — Road | □ Property Boundary | ▲ Densitometer Site | — Enbridge Pipelines |
| — Highway | □ Pump Station Property Boundary | ■ Pump Station | — Line 9 |
| — Watercourse | □ Unevaluated Wetland | ● Existing Valve Location | |
| — Waterbody | □ Provincially Significant Wetland | ● Line 9 kilometre post | |
| — Active Railway | □ Other/Locally Significant Wetland | ● Line 9 mile post | |
| — Abandoned/Historical Railway | □ ANSI, Earth Science | | |
| | □ ANSI, Life Science | | |



Client/Project

Enbridge Pipelines Inc.

Sheet No.

84

Title

**Line 9B
Reversal Project**